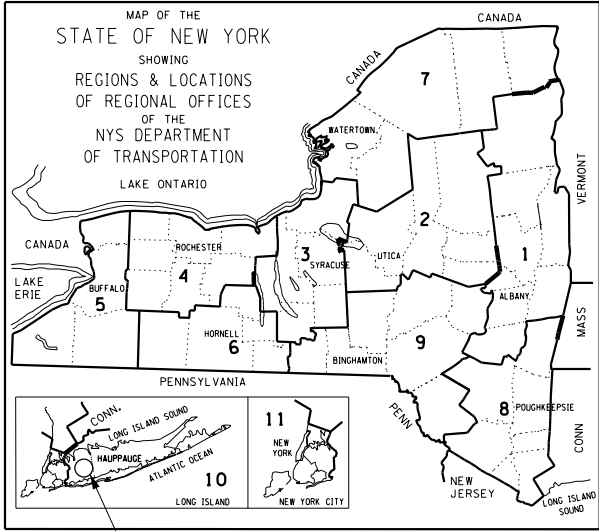


The background of the entire page is a faded, sepia-toned photograph of a railroad crossing. In the foreground, a set of traffic lights is visible, with one light showing a red signal. Above the lights, a sign reads "RAILROAD CROSSING" and another below it says "2 TRACKS". In the background, a train is crossing the tracks, and a multi-story building is visible behind the crossing.

Long Island Rail Road Expansion Project Floral Park to Hicksville

Final Environmental Impact Statement Appendix 1-C Grade Crossing Plans

April 2017



PROJECT LOCATION



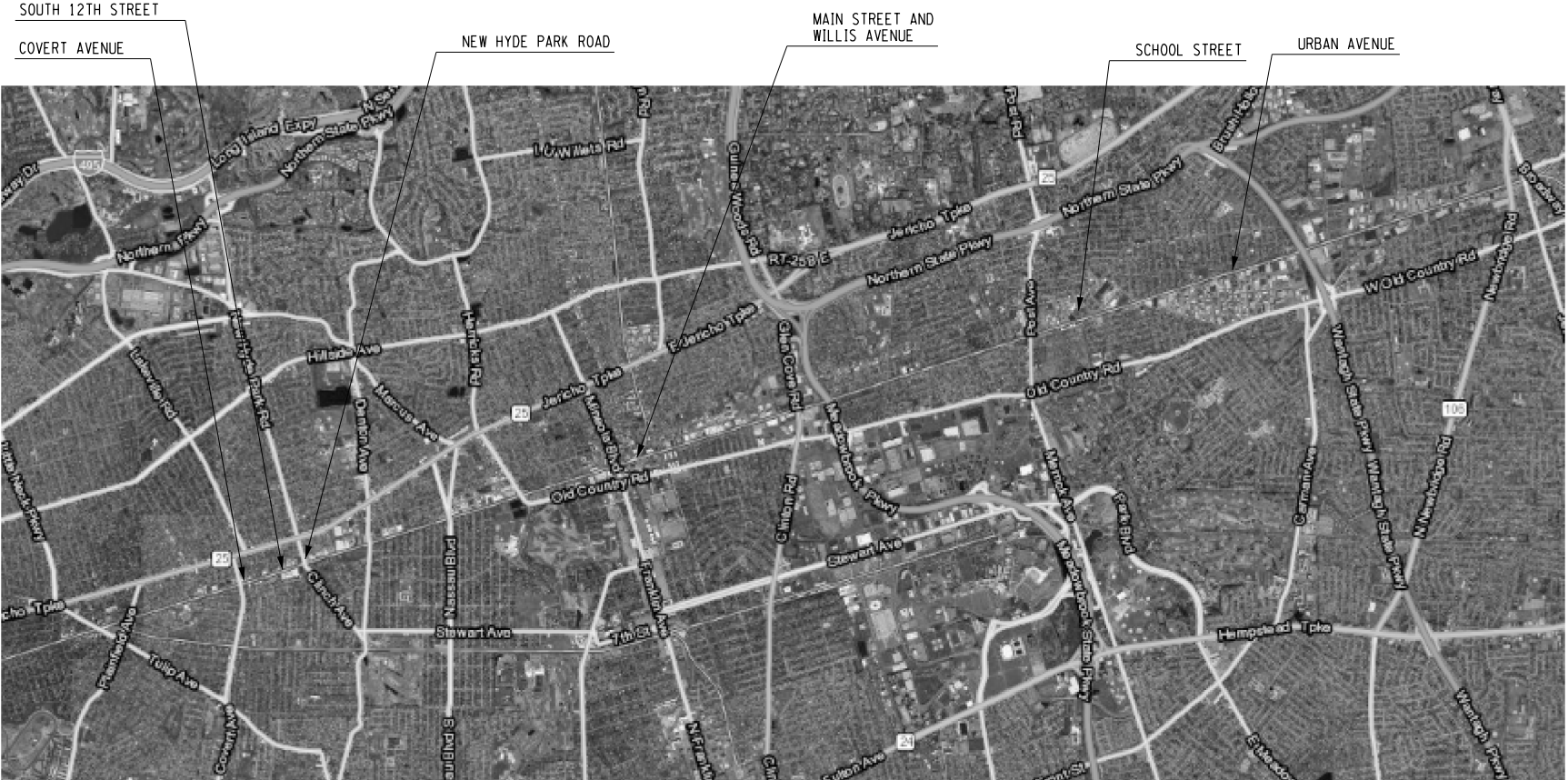
Department of Transportation

LIRR EXPANSION PROJECT
FROM FLORAL PARK TO HICKSVILLE

IT IS A VIOLATION OF LAW FOR ANY PERSON, UNLESS THEY ARE ACTING UNDER THE DIRECTION OF A LICENSED PROFESSIONAL ENGINEER, ARCHITECT, LANDSCAPE ARCHITECT, OR LAND SURVEYOR, TO ALTER AN ITEM IN ANY WAY. IF AN ITEM BEARING THE STAMP OF ARCHITECT, OR LAND SURVEYOR SHALL STAMP THE DOCUMENT AND INCLUDE THE NOTATION "ALTERED BY" FOLLOWED BY THEIR SIGNATURE, THE DATE OF SUCH ALTERATION, AND A SPECIFIC DESCRIPTION OF THE ALTERATION.

CONTRACT: LIRR CONTRACT #6240

COUNTY: NASSAU



LIRR FROM FLORAL PARK TO HICKSVILLE


REVISION 1

COUNTY: NASSAU		
	STATE	SHEET NO.
	N.Y.	1
CAPITAL PROJECT IDENTIFICATION NO.		

INDEX ON SHEET NO. 2

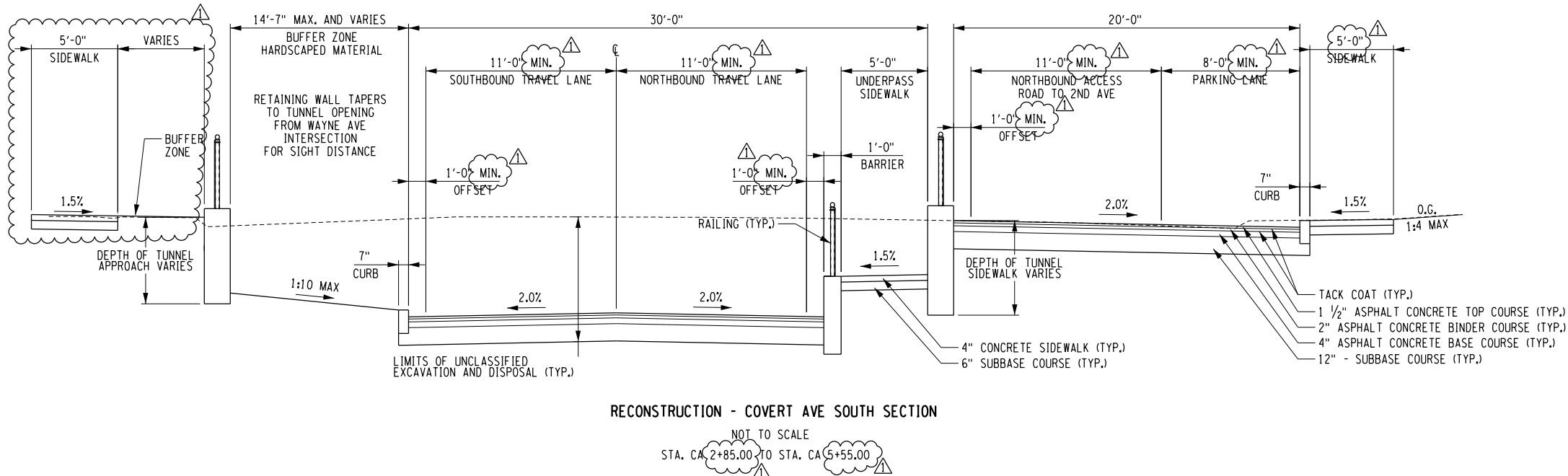
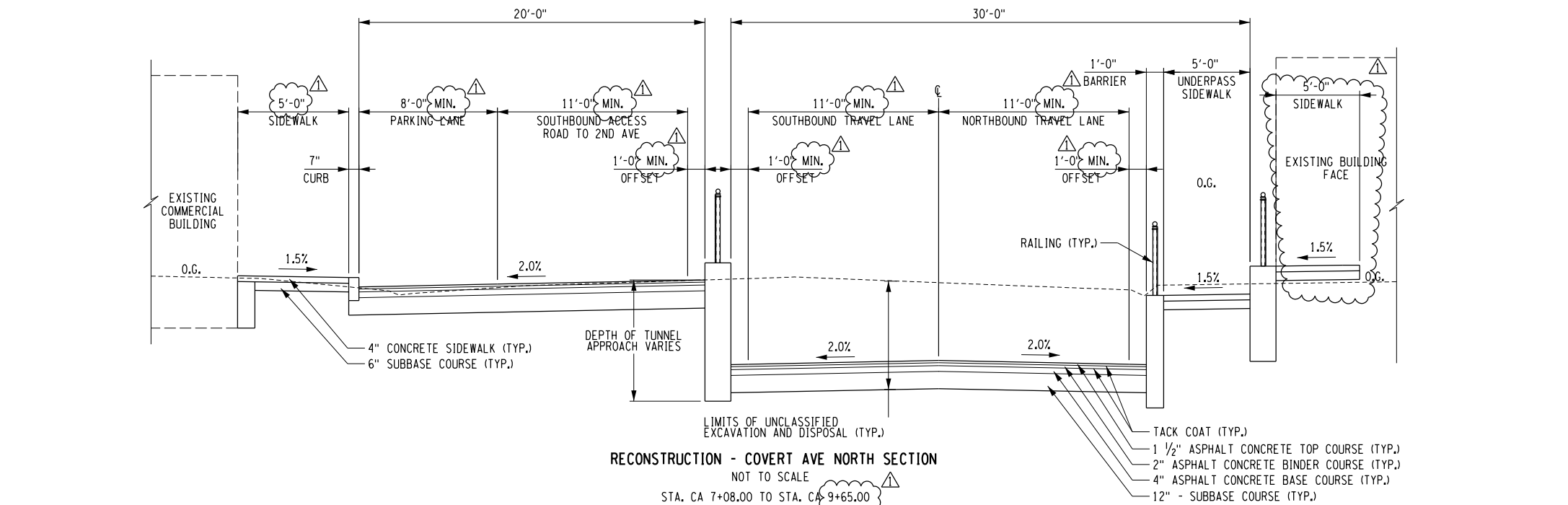
ALIGNMENT		TOPOGRAPHY (MISCELLANEOUS)		UTILITIES																																		
ABBR.	DESCRIPTION	ABBR.	DESCRIPTION	ABBR.	DESCRIPTION																																	
AH	AHEAD	ABUT	ABUTMENT	E	ELECTRIC																																	
AZ	AZIMUTH	AOBE	AS ORDERED BY ENGINEER	EMH	ELECTRIC MANHOLE																																	
BK	BACK	ASPH	ASPHALT	G	GAS																																	
Ⓢ	BASELINE	BDY	BOUNDARY	GP	GUY POLE																																	
BRG	BEARING	BLDG	BUILDING	GSB	GAS SERVICE BOX (HOUSE LINE)																																	
Ⓒ	CENTERLINE	BM	BENCH MARK	GV	GAS VALVE (MAIN LINE)																																	
CS	CURVE TO SPIRAL	CC	CENTER TO CENTER	HYD	HYDRANT																																	
e	SUPERELEVATION RATE (CROSS SLOPE)	CONC	CONCRETE	LP	LIGHT POLE																																	
EQ	EQUALITY	CONST	CONSTRUCTION	LPG	LOW PRESSURE GAS																																	
EXT	EXTERNAL	CR	COUNTY ROAD	PP	POWER POLE																																	
HCL	HORIZONTAL CONTROL LINE	D	DEED DISTANCE	SA	SANITARY SEWER																																	
HSD	HEADLIGHT SIGHT DISTANCE	DM	DIRECT MEASUREMENT	SMH	SANITARY MANHOLE																																	
L	LENGTH OF CIRCULAR CURVE	DWY	DRIVEWAY	ST	STORM SEWER																																	
LS	LENGTH OF SPIRAL	EP	EDGE OF PAVEMENT	T	TELEPHONE																																	
LVC	LENGTH OF VERTICAL CURVE	ES	EDGE OF SHOULDER	TCB	TRAFFIC CONTROL BOX																																	
E	CENTER CORRECTION OF VERTICAL CURVE	FEE	FEE ACQUISITION	TELBOX	TELEPHONE BOX																																	
Ⓜ	MAIN LINE	FEE WO/A	FEE ACQUISITION WITHOUT ACCESS	TEL P	TELEPHONE POLE																																	
PC	POINT OF CURVATURE	FP	FENCE POST	TMH	TELEPHONE MANHOLE																																	
PI	POINT OF INTERSECTION	FD	FOUNDATION	CTV	CABLE TELEVISION																																	
POL	POINT ON LINE	FL	FENCE LINE	W	WATER																																	
PSD	PASSING SIGHT DISTANCE	GAR	GARAGE	WSB	WATER SERVICE BOX (HOUSE LINE)																																	
PT	POINT OF TANGENT	GR	GRAVEL	WV	WATER VALVE (MAIN LINE)																																	
PVC	POINT OF VERTICAL CURVE	HO	HOUSE	SUBSURFACE EXPLORATION																																		
PVI	POINT OF VERTICAL INTERSECTION	HWY	HIGHWAY																																			
PVT	POINT OF VERTICAL TANGENT	IP	IRON PIN OR IRON PIPE	ABBR.	DESCRIPTION																																	
R	RADIUS	MB	MAILBOX	REPLACE ABBREVIATION "AB" WITH:																																		
SC	SPIRAL TO CURVE	MON	MONUMENT	AH	HAND AUGER																																	
SSD	STOPPING SIGHT DISTANCE	N&W	NAIL AND WASHER	CP	CONE PENTROMETER																																	
ST	SPIRAL TO TANGENT	OG	ORIGINAL GROUND	DA	2¼ INCHES CASD DRILL HOLE																																	
STA	STATION	O/H	OVERHEAD	DM	DRILLING MUD																																	
T	TANGENT LENGTH	P	PARCEL	DN	4 INCHES CASD DRILL HOLE																																	
TGL	THEORETICAL GRADE LINE	PAV'T	PAVEMENT	FH	HOLLOW FLIGHT AUGER																																	
TS	TANGENT TO SPIRAL	PE	PERMANENT EASEMENT	PA	POWER AUGER																																	
VC	VERTICAL CURVE	PED POLE	PEDESTRIAN POLE	PH	PROBE																																	
TOPOGRAPHY (DRAINAGE)		Ⓡ	PROPERTY LINE	PT	PERCOLATION TEST HOLE																																	
		POR	PORCH	RP	1 INCH SAMPLER (RETRACTABLE PLUG)																																	
ABBR.	DESCRIPTION	RR	RAILROAD	TO BE DEFINED AT THE TIME OF EXPLORATION																																		
BB	BOTTOM OF BANK (STREAM)	RTE	ROUTE	SP	SEISMIC POINT																																	
BC	BOTTOM OF CURB	ROW	RIGHT OF WAY	TP	TEST PIT																																	
BO	BOTTOM OF OPENING	RW	RETAINING WALL	ABBREVIATION "C" IN CATEGORIES: DA, DM, DN, AND FH WITH:																																		
CAP	CORRUGATED ALUMINUM PIPE	SH	STATE HIGHWAY	B	BRIDGE																																	
CB	CATCH BASIN	SHLDR	SHOULDER	C	CUT																																	
CIP	CAST IRON PIPE	SPK	SPIKE	D	DAM																																	
Ⓒ STRM	CENTERLINE OF STREAM	ST	STREET	F	FILL																																	
CMP	CORRUGATED METAL PIPE	STK	STAKE	K	CULVERT																																	
CP	CONCRETE PIPE	STY	STORY	W	WALL																																	
CSP	CORRUGATED STEEL PIPE	SW	SIDEWALK	X	TO BE USED IF ONE OF THE ABOVE CANNOT BE DEFINED AT THE TIME THE EXPLORATION IS MADE																																	
CULV	CULVERT	TE	TEMPORARY EASEMENT																																			
DIA	DIAMETER	TO	TEMPORARY OCCUPANCY																																			
DMH	DRAINAGE MANHOLE	U/G	UNDERGROUND																																			
DS	DRAINAGE STRUCTURE PIPE	WW	WING WALL																																			
D'XING	DITCH CROSSING	<table><tr><th>STANDARD SYMBOL (PLANS)</th><th>ITEM PAYMENT UNIT: ESTIMATE OF QUANTITIES SHEET</th><th>EQUIVALENT NOMENCLATURE: (SPECS/PROPOSAL)</th></tr><tr><td>"</td><td>-</td><td>INCHES</td></tr><tr><td>'</td><td>LF</td><td>LINEAR FEET</td></tr><tr><td>mi</td><td>MI</td><td>MILES</td></tr><tr><td>ft²</td><td>SF</td><td>SQUARE FEET</td></tr><tr><td>YD²</td><td>SY</td><td>SQUARE YARD</td></tr><tr><td>AC</td><td>AC</td><td>ACRES</td></tr><tr><td>YD³</td><td>CY</td><td>CUBIC YARD</td></tr><tr><td>GAL</td><td>GAL</td><td>GALLON</td></tr><tr><td>lb</td><td>LB</td><td>POUND</td></tr><tr><td>TON</td><td>TON</td><td>TON</td></tr></table>				STANDARD SYMBOL (PLANS)	ITEM PAYMENT UNIT: ESTIMATE OF QUANTITIES SHEET	EQUIVALENT NOMENCLATURE: (SPECS/PROPOSAL)	"	-	INCHES	'	LF	LINEAR FEET	mi	MI	MILES	ft²	SF	SQUARE FEET	YD²	SY	SQUARE YARD	AC	AC	ACRES	YD³	CY	CUBIC YARD	GAL	GAL	GALLON	lb	LB	POUND	TON	TON	TON
STANDARD SYMBOL (PLANS)	ITEM PAYMENT UNIT: ESTIMATE OF QUANTITIES SHEET					EQUIVALENT NOMENCLATURE: (SPECS/PROPOSAL)																																
"	-					INCHES																																
'	LF					LINEAR FEET																																
mi	MI					MILES																																
ft²	SF					SQUARE FEET																																
YD²	SY					SQUARE YARD																																
AC	AC					ACRES																																
YD³	CY					CUBIC YARD																																
GAL	GAL					GALLON																																
lb	LB					POUND																																
TON	TON					TON																																
EHW	EXTREME HIGH WATER																																					
EL	ELEVATION																																					
ELEV	ELEVATION																																					
ELW	EXTREME LOW WATER																																					
ES	END SECTION																																					
HW	HEADWALL																																					
INV	INVERT																																					
MH	MANHOLE																																					
MHW	MEAN HIGH WATER																																					
OHW	ORDINARY HIGH WATER																																					
OLW	ORDINARY LOW WATER																																					
RCP	REINFORCED CONCRETE PIPE																																					
SICPP	SMOOTH INTERIOR CORRUGATED POLYETHYLENE PIPE																																					
TB	TOP OF BANK (STREAM)																																					
TC	TOP OF CURB																																					
TG	TOP OF GRATE																																					
VCP	VITRIFIED CLAY PIPE																																					

REVISION 1

LIRR EXPANSION PROJECT FROM FLORAL PARK TO HICKSVILLE	PIN 0902.ML	BRIDGES	CULVERTS	ALL DIMENSIONS IN ft UNLESS OTHERWISE NOTED	CONTRACT NUMBER LIRR CONTRACT #6240
COUNTY: NASSAU	REGION: 10			LIRR EXPANSION PROJECT GRADE CROSSING ELIMINATIONS INDEX	DRAWING NO. INDEX SHEET NO. 2
					Department of Transportation

FILE NAME : 0902ML_Covert.cph-tp.01.dgn
DATE/TIME : 4/4/2017
USER : r1fenburgh

PROJECT MANAGER
CHECK
DRAFTING
CHECK
DESIGN
JOB MANAGER
DESIGN SUPERVISOR



AFFIX SEAL: ON:	ALTERED BY: ON:

AS-BUILT REVISIONS
DESCRIPTION OF ALTERATIONS: REVISION 0

LIRR EXPANSION PROJECT FROM FLORAL PARK TO HICKSVILLE
COVERT AVE UNDERPASS
VILLAGE OF NEW HYDE PARK
TOWN OF NORTH HEMPSTEAD
COUNTY: NASSAU REGION: 10

PIN 0902.ML

BRIDGES

CULVERTS

ALL DIMENSIONS IN \pm UNLESS OTHERWISE NOTED

TYPICAL SECTIONS
COVERT AVENUE

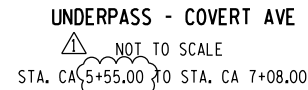
1 OF 6

CONTRACT NUMBER
LIRR CONTRACT #6240
DRAWING NO. C-TYP-01
SHEET NO. 3

IT IS A VIOLATION OF LAW FOR ANY PERSON, UNLESS THEY ARE ACTING UNDER THE DIRECTION OF A LICENSED PROFESSIONAL ENGINEER, ARCHITECT, LANDSCAPE ARCHITECT, OR LAND SURVEYOR, TO ALTER AN ITEM IN ANY WAY. IF AN ITEM BEARING THE STAMP OF A LICENSED PROFESSIONAL IS ALTERED, THE ALTERING ENGINEER, ARCHITECT, LANDSCAPE ARCHITECT, OR LAND SURVEYOR SHALL STAMP THE DOCUMENT AND INCLUDE THE NOTATION "ALTERED BY" FOLLOWED BY THEIR SIGNATURE, THE DATE OF SUCH ALTERATION, AND A SPECIFIC DESCRIPTION OF THE ALTERATION.



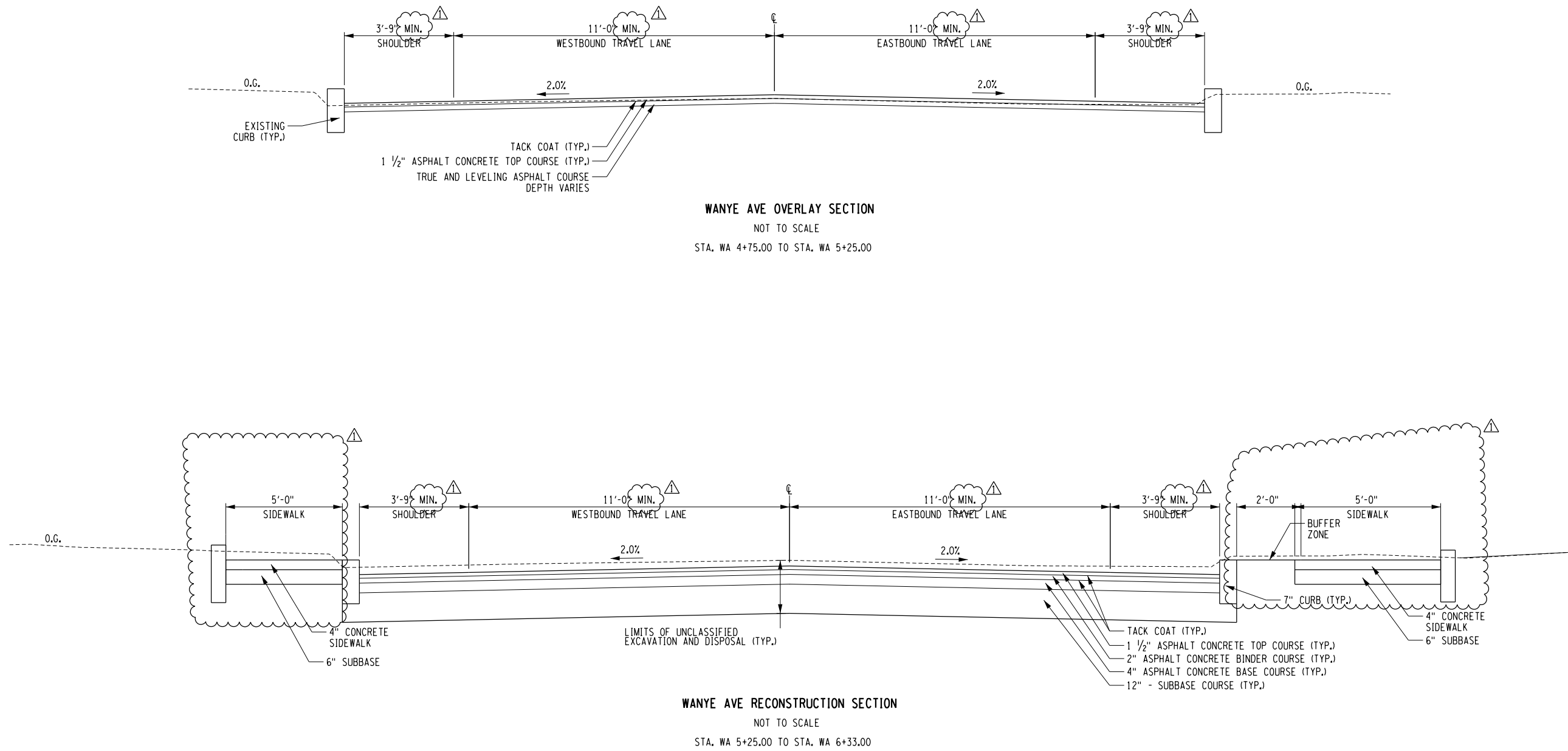
Department of
Transportation



AFFIX SEAL: ON:		ALTERED BY: ON:		<div>UNDERPASS - COVERT AVE</div> <div><div><div>⚠</div><div>NOT TO SCALE</div></div><div>STA. CA 5+55.00 TO STA. CA 7+08.00</div></div>									
		AS-BUILT REVISIONS DESCRIPTION OF ALTERATIONS: REVISION 0		LIRR EXPANSION PROJECT FROM FLORAL PARK TO HICKSVILLE		PIN 0902.ML		BRIDGES	CULVERTS	ALL DIMENSIONS IN 1/4" UNLESS OTHERWISE NOTED		CONTRACT NUMBER	
				COVERT AVE UNDERPASS								LIRR CONTRACT #6240	
				VILLAGE OF NEW HYDE PARK								DRAWING NO. C-TYP-02	
				TOWN OF NORTH HEMPSTEAD								SHEET NO. 4	
				COUNTY: NASSAU								REGION: 10	
IT IS A VIOLATION OF LAW FOR ANY PERSON, UNLESS THEY ARE ACTING UNDER THE DIRECTION OF A LICENSED PROFESSIONAL ENGINEER, ARCHITECT, LANDSCAPE ARCHITECT, OR LAND SURVEYOR, TO ALTER AN ITEM IN ANY WAY. IF AN ITEM BEARING THE STAMP OF A LICENSED PROFESSIONAL IS ALTERED, THE ALTERING ENGINEER, ARCHITECT, LANDSCAPE ARCHITECT, OR LAND SURVEYOR SHALL STAMP THE DOCUMENT AND INCLUDE THE NOTATION "ALTERED BY" FOLLOWED BY THEIR SIGNATURE, THE DATE OF SUCH ALTERATION, AND A SPECIFIC DESCRIPTION OF THE ALTERATION.													
<div><div><div>NEW YORK</div><div>STATE OF OPPORTUNITY.</div></div><div></div></div>												Department of Transportation	

FILE NAME : 0902ML_Covert_cph-tp.03.dgn
DATE/TIME : 4/4/2017
USER : rfenburgh

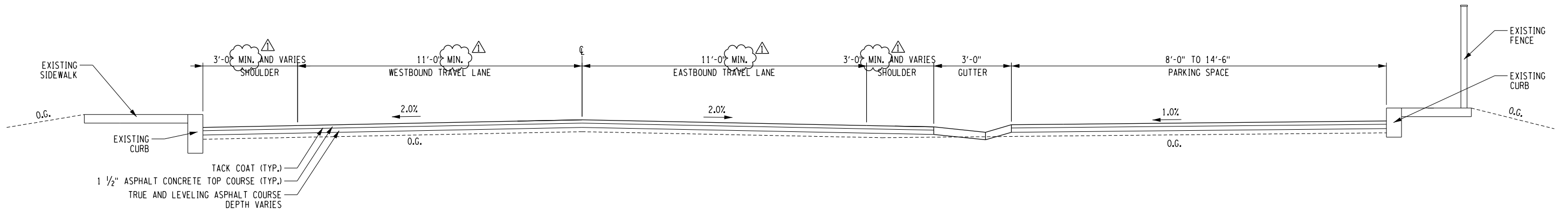
DESIGN SUPERVISOR
JOB MANAGER
DESIGN
CHECK
DRAFTING
CHECK
PROJECT MANAGER



AFFIX SEAL: ON:		ALTERED BY: ON:											
		AS-BUILT REVISIONS DESCRIPTION OF ALTERATIONS: REVISION 0		LIRR EXPANSION PROJECT FROM FLORAL PARK TO HICKSVILLE		PIN 0902.ML	BRIDGES	CULVERTS	ALL DIMENSIONS IN M+ UNLESS OTHERWISE NOTED		CONTRACT NUMBER		
				COVERT AVE UNDERPASS					TYPICAL SECTIONS COVERT AVENUE		LIRR CONTRACT #6240		
				VILLAGE OF NEW HYDE PARK									
				TOWN OF NORTH HEMPSTEAD									
				COUNTY: NASSAU							REGION: 10		
				IT IS A VIOLATION OF LAW FOR ANY PERSON, UNLESS THEY ARE ACTING UNDER THE DIRECTION OF A LICENSED PROFESSIONAL ENGINEER, ARCHITECT, LANDSCAPE ARCHITECT, OR LAND SURVEYOR, TO ALTER AN ITEM IN ANY WAY. IF AN ITEM BEARING THE STAMP OF A LICENSED PROFESSIONAL IS ALTERED, THE ALTERING ENGINEER, ARCHITECT, LANDSCAPE ARCHITECT, OR LAND SURVEYOR SHALL STAMP THE DOCUMENT AND INCLUDE THE NOTATION "ALTERED BY" FOLLOWED BY THEIR SIGNATURE, THE DATE OF SUCH ALTERATION, AND A SPECIFIC DESCRIPTION OF THE ALTERATION.									

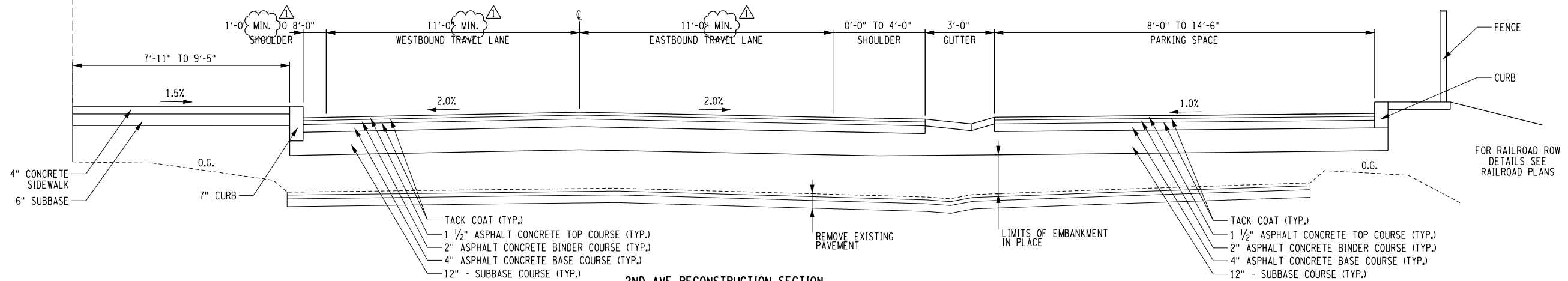
FILE NAME = 0902ML_Covert.typ_04.dgn
DATE/TIME = 4/4/2017
USER = rfenburgh

DESIGN SUPERVISOR
JOB MANAGER
DESIGN
CHECK
DRAFTING
CHECK
PROJECT MANAGER



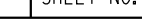
2ND AVE OVERLAY SECTION
NOT TO SCALE
STA. SA 5+60.00 TO STA. SA 6+30.00
STA. SA 9+70.00 TO STA. SA 19+20.00

EXISTING COMMERCIAL BUILDING



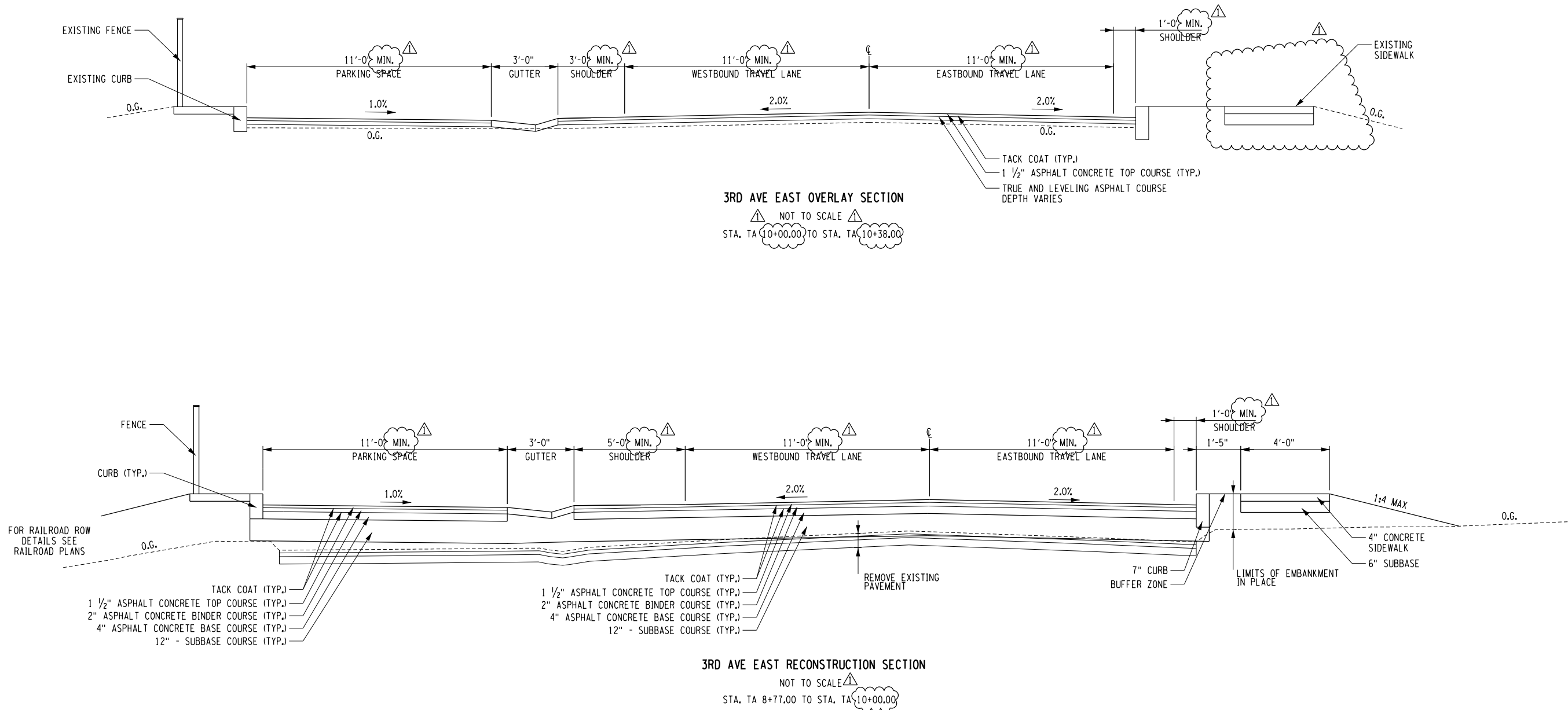
2ND AVE RECONSTRUCTION SECTION
NOT TO SCALE
STA. SA 6+30.00 TO STA. SA 9+70.00

AFFIX SEAL: ON:	ALTERED BY: ON:

AS-BUILT REVISIONS DESCRIPTION OF ALTERATIONS: REVISION 0	LIRR EXPANSION PROJECT FROM FLORAL PARK TO HICKSVILLE	PIN 0902.ML	BRIDGES	CULVERTS	ALL DIMENSIONS IN M+ UNLESS OTHERWISE NOTED	CONTRACT NUMBER	
	COVERT AVE UNDERPASS				TYPICAL SECTIONS COVERT AVENUE 4 OF 6	LIRR CONTRACT #6240	
	VILLAGE OF NEW HYDE PARK					DRAWING NO. C-TYP-04 SHEET NO. 6	
	TOWN OF NORTH HEMPSTEAD						
	COUNTY: NASSAU REGION: 10						
IT IS A VIOLATION OF LAW FOR ANY PERSON, UNLESS THEY ARE ACTING UNDER THE DIRECTION OF A LICENSED PROFESSIONAL ENGINEER, ARCHITECT, LANDSCAPE ARCHITECT, OR LAND SURVEYOR, TO ALTER AN ITEM IN ANY WAY. IF AN ITEM BEARING THE STAMP OF A LICENSED PROFESSIONAL IS ALTERED, THE ALTERING ENGINEER, ARCHITECT, LANDSCAPE ARCHITECT, OR LAND SURVEYOR SHALL STAMP THE DOCUMENT AND INCLUDE THE NOTATION "ALTERED BY" FOLLOWED BY THEIR SIGNATURE, THE DATE OF SUCH ALTERATION, AND A SPECIFIC DESCRIPTION OF THE ALTERATION.						 NEW YORK STATE OF OPPORTUNITY.	Department of Transportation

FILE NAME : 0902ML_Cover.typ.06.dgn
DATE/TIME : 4/4/2017
USER : rifenburgh

DESIGN SUPERVISOR
JOB MANAGER
DESIGN
CHECK
DRAFTING
CHECK
PROJECT MANAGER




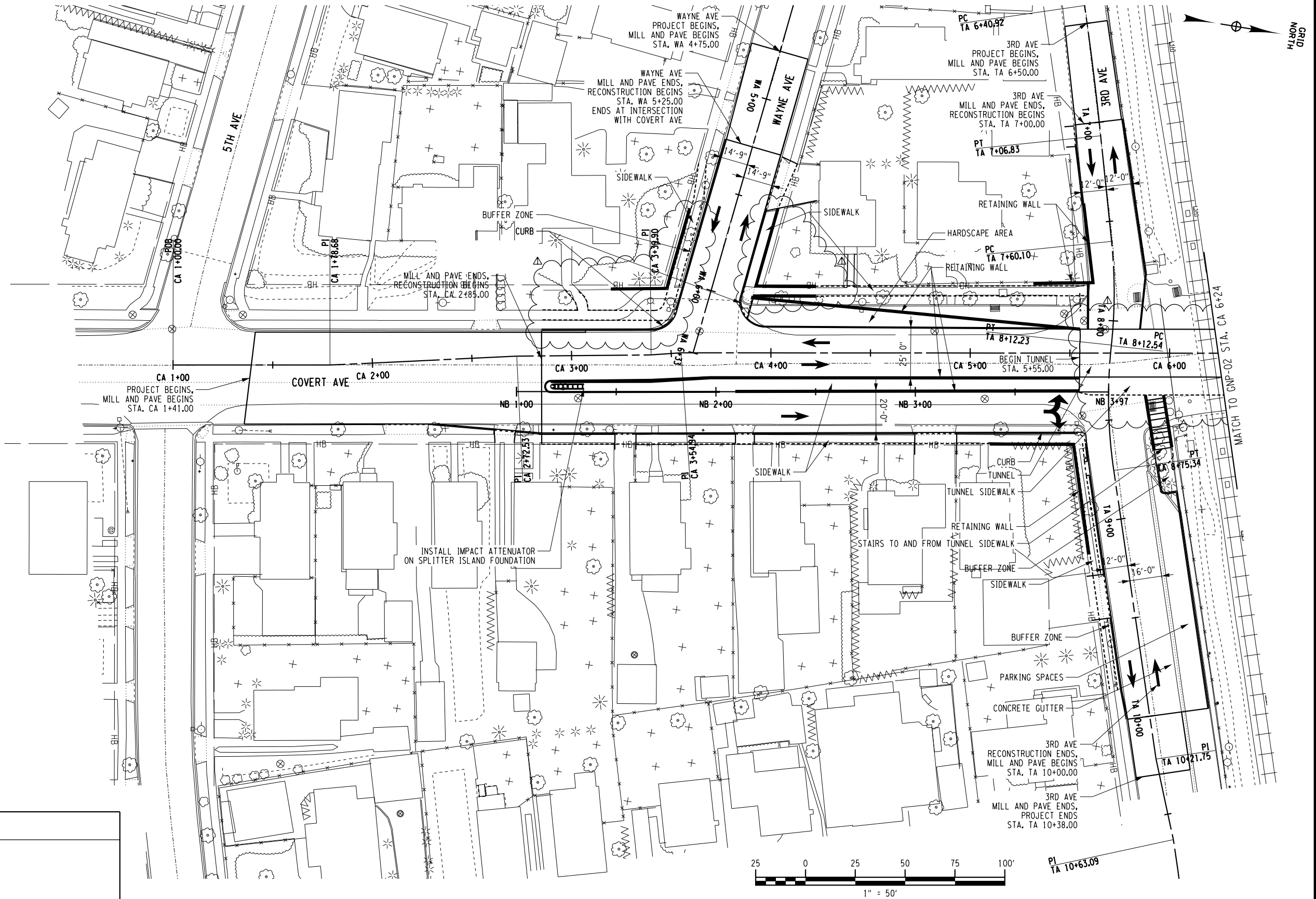
AFFIX SEAL: ON:		ALTERED BY: ON:															
		AS-BUILT REVISIONS DESCRIPTION OF ALTERATIONS: REVISION 0		LIRR EXPANSION PROJECT FROM FLORAL PARK TO HICKSVILLE		PIN 0902.ML		BRIDGES		CULVERTS		ALL DIMENSIONS IN M+ UNLESS OTHERWISE NOTED		CONTRACT NUMBER			
				COVERT AVE UNDERPASS								TYPICAL SECTIONS COVERT AVENUE 6 OF 6		LIRR CONTRACT #6240			
				VILLAGE OF NEW HYDE PARK													
				TOWN OF NORTH HEMPSTEAD													
				COUNTY: NASSAU										REGION: 10			
				IT IS A VIOLATION OF LAW FOR ANY PERSON, UNLESS THEY ARE ACTING UNDER THE DIRECTION OF A LICENSED PROFESSIONAL ENGINEER, ARCHITECT, LANDSCAPE ARCHITECT, OR LAND SURVEYOR, TO ALTER AN ITEM IN ANY WAY. IF AN ITEM BEARING THE STAMP OF A LICENSED PROFESSIONAL IS ALTERED, THE ALTERING ENGINEER, ARCHITECT, LANDSCAPE ARCHITECT, OR LAND SURVEYOR SHALL STAMP THE DOCUMENT AND INCLUDE THE NOTATION "ALTERED BY" FOLLOWED BY THEIR SIGNATURE, THE DATE OF SUCH ALTERATION, AND A SPECIFIC DESCRIPTION OF THE ALTERATION.													

FILE NAME = 0902ML_Covert.gnp.01.dgn
DATE/TIME = 4/5/2017
USER = jittorachitj

DESIGN SUPERVISOR
JOB MANAGER
DESIGN
CHECK
DRAFTING
CHECK
PROJECT MANAGER

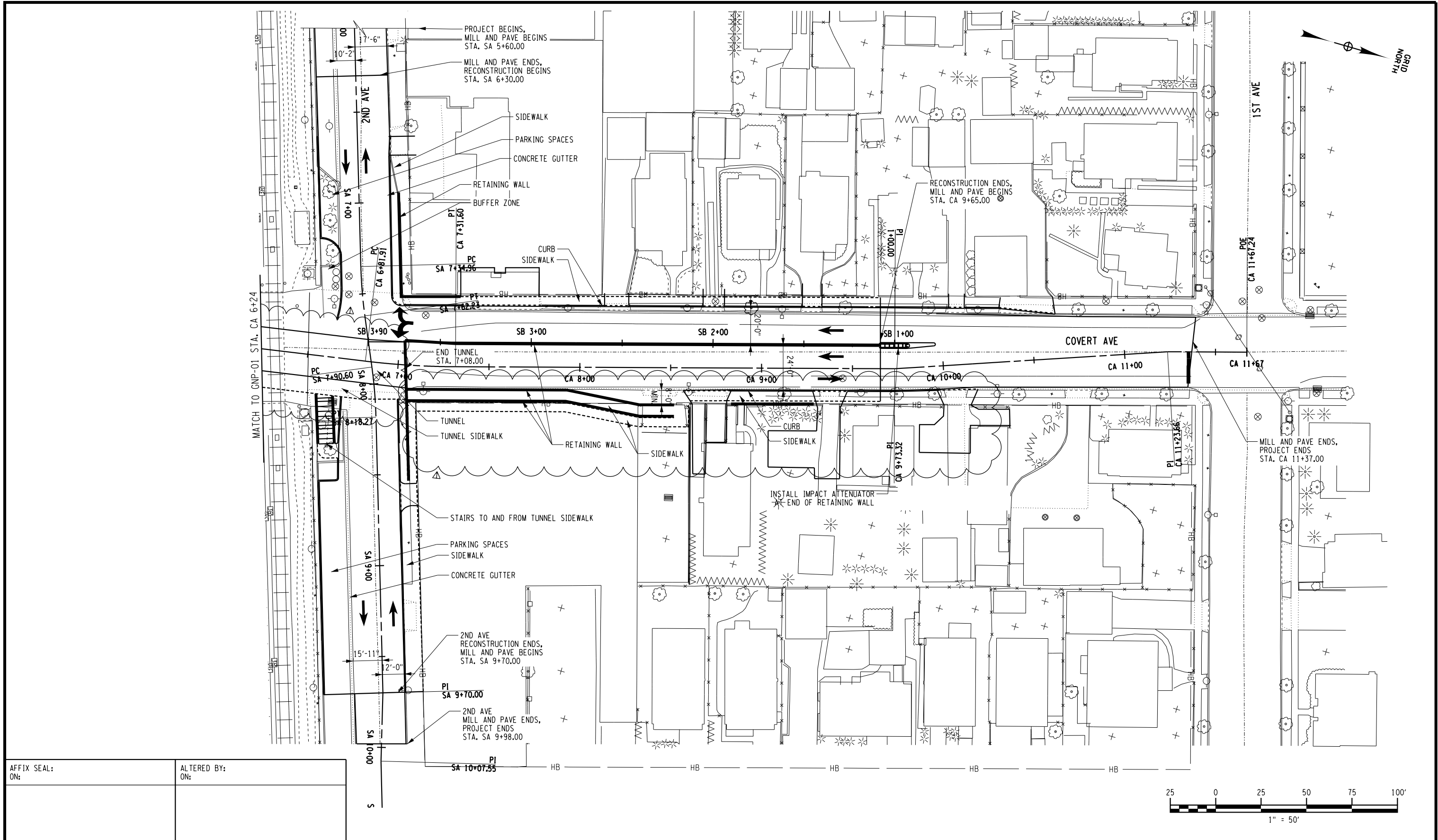
AFFIX SEAL: ON:	ALTERED BY: ON:

AS-BUILT REVISIONS DESCRIPTION OF ALTERATIONS: REVISION 0	LIRR EXPANSION PROJECT FROM FLORAL PARK TO HICKSVILLE	PIN 0902.ML	BRIDGES	CULVERTS	ALL DIMENSIONS IN FT UNLESS OTHERWISE NOTED	CONTRACT NUMBER LIRR CONTRACT #6240
	COVERT AVE UNDERPASS				GENERAL PLAN COVERT AVENUE	DRAWING NO. C-GNP-01
	VILLAGE OF NEW HYDE PARK				1 OF 2	SHEET NO. 9
	TOWN OF NORTH HEMPSTEAD					
	COUNTY: NASSAU	REGION: 10				
IT IS A VIOLATION OF LAW FOR ANY PERSON, UNLESS THEY ARE ACTING UNDER THE DIRECTION OF A LICENSED PROFESSIONAL ENGINEER, ARCHITECT, LANDSCAPE ARCHITECT, OR LAND SURVEYOR, TO ALTER AN ITEM IN ANY WAY. IF AN ITEM BEARING THE STAMP OF A LICENSED PROFESSIONAL IS ALTERED, THE ALTERING ENGINEER, ARCHITECT, LANDSCAPE ARCHITECT, OR LAND SURVEYOR SHALL STAMP THE DOCUMENT AND INCLUDE THE NOTATION "ALTERED BY" FOLLOWED BY THEIR SIGNATURE, THE DATE OF SUCH ALTERATION, AND A SPECIFIC DESCRIPTION OF THE ALTERATION.						
						Department of Transportation

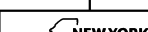


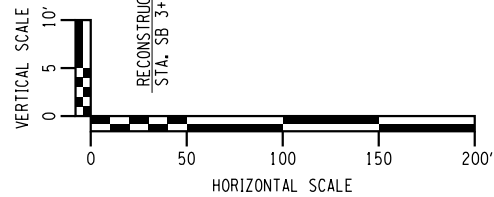
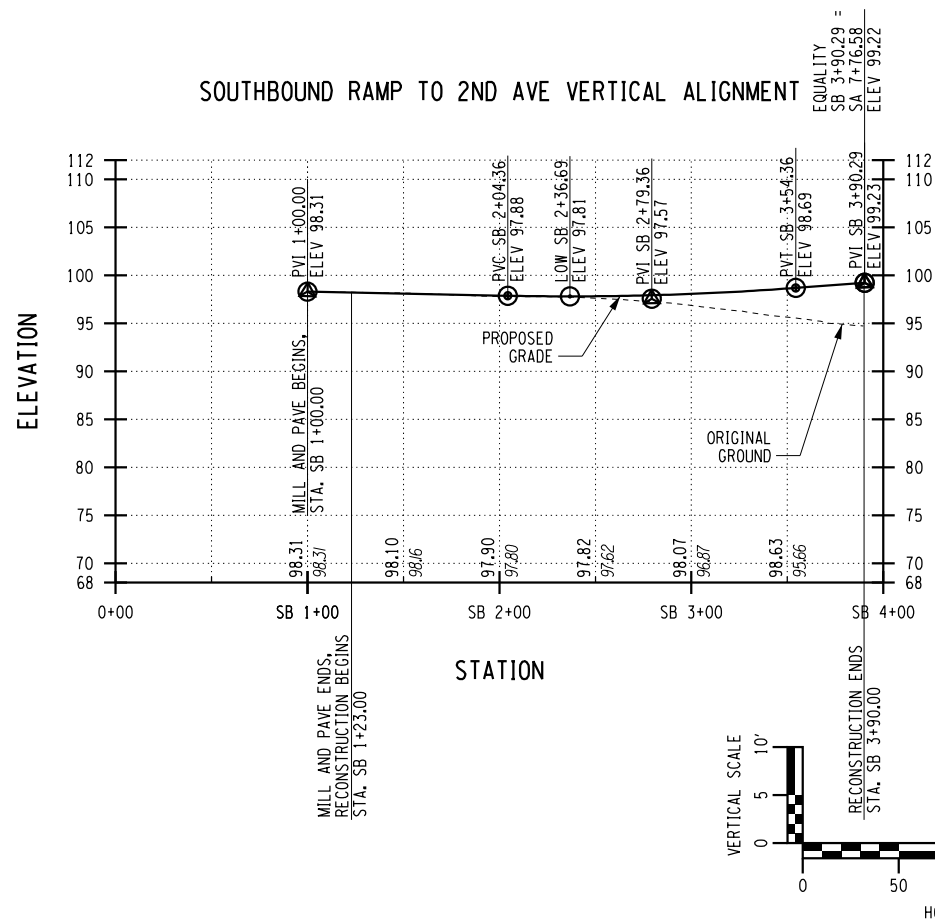
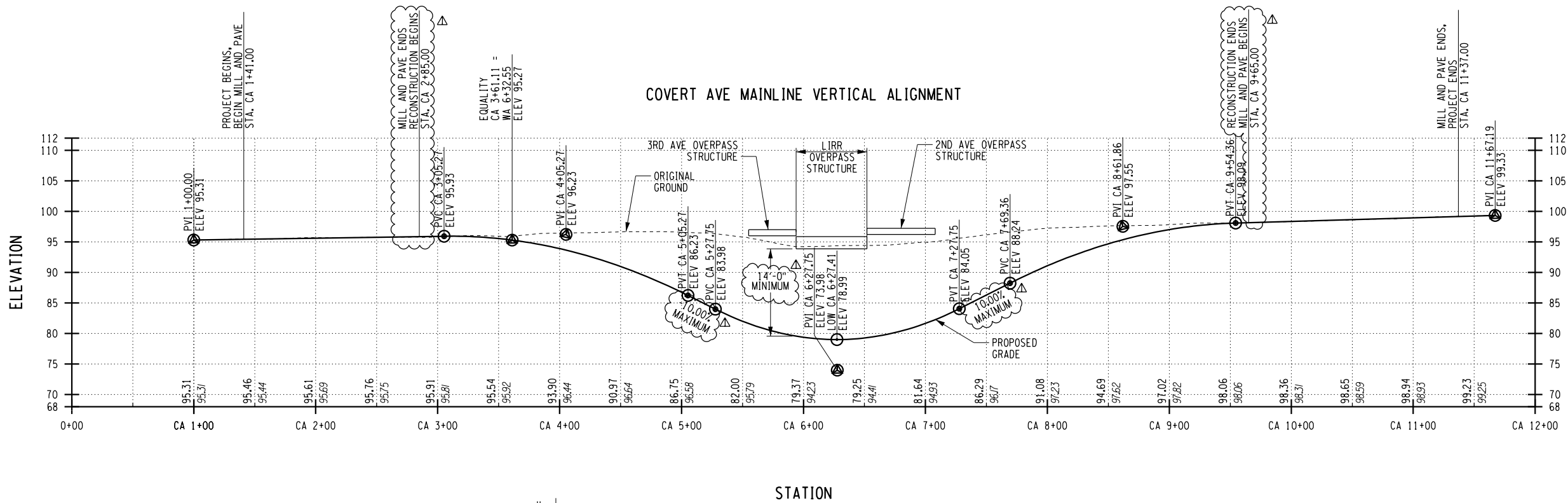
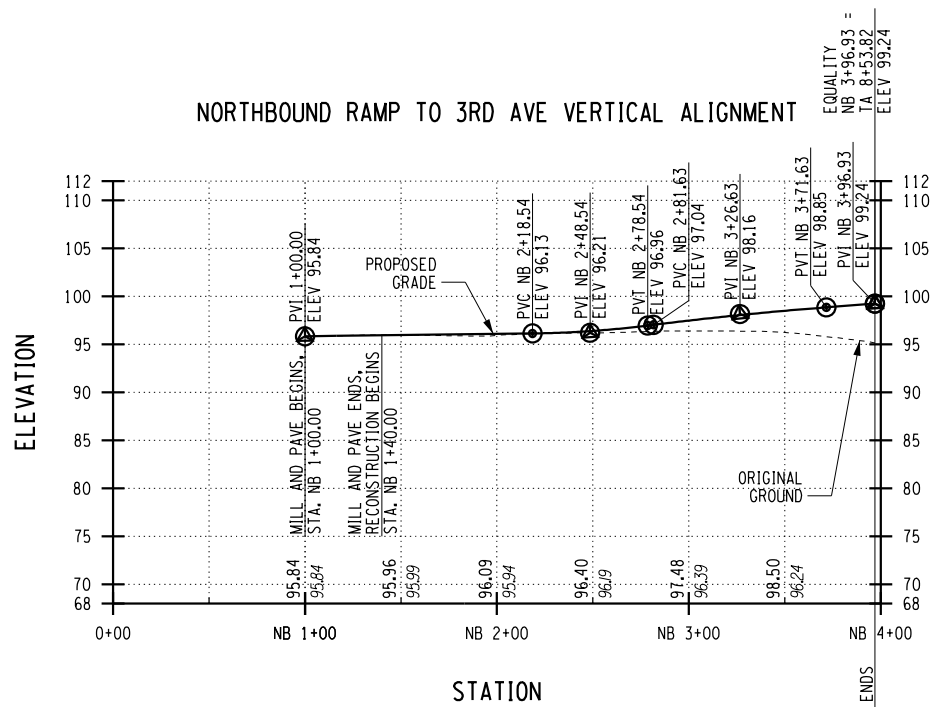
FILE NAME = 0902ML_Covert.cph.gnp.02.dgn
DATE/TIME = 4/5/2017
USER = jittorachity

DESIGN SUPERVISOR
JOB MANAGER
DESIGN
CHECK
DRAFTING
CHECK
PROJECT MANAGER



AFFIX SEAL: ON:	ALTERED BY: ON:

AS-BUILT REVISIONS DESCRIPTION OF ALTERATIONS: REVISION 0	LIRR EXPANSION PROJECT FROM FLORAL PARK TO HICKSVILLE	PIN 0902.ML	BRIDGES	CULVERTS	ALL DIMENSIONS IN FT UNLESS OTHERWISE NOTED	CONTRACT NUMBER LIRR CONTRACT #6240	
	COVERT AVE UNDERPASS						
	VILLAGE OF NEW HYDE PARK						
	TOWN OF NORTH HEMPSTEAD						
	COUNTY: NASSAU REGION: 10						
					GENERAL PLAN COVERT AVENUE 2 OF 2	DRAWING NO. C-GNP-02 SHEET NO. 10	
IT IS A VIOLATION OF LAW FOR ANY PERSON, UNLESS THEY ARE ACTING UNDER THE DIRECTION OF A LICENSED PROFESSIONAL ENGINEER, ARCHITECT, LANDSCAPE ARCHITECT, OR LAND SURVEYOR, TO ALTER AN ITEM IN ANY WAY. IF AN ITEM BEARING THE STAMP OF A LICENSED PROFESSIONAL IS ALTERED, THE ALTERING ENGINEER, ARCHITECT, LANDSCAPE ARCHITECT, OR LAND SURVEYOR SHALL STAMP THE DOCUMENT AND INCLUDE THE NOTATION "ALTERED BY" FOLLOWED BY THEIR SIGNATURE, THE DATE OF SUCH ALTERATION, AND A SPECIFIC DESCRIPTION OF THE ALTERATION.						 NEW YORK STATE OF OPPORTUNITY	Department of Transportation



AFFIX SEAL: ON:	ALTERED BY: ON:

AS-BUILT REVISIONS
DESCRIPTION OF ALTERATIONS: REVISION 0

LIRR EXPANSION PROJECT FROM FLORAL PARK TO HICKSVILLE
COVERT AVE UNDERPASS
VILLAGE OF NEW HYDE PARK
TOWN OF NORTH HEMPSTEAD
COUNTY: NASSAU REGION: 10

PIN 0902.ML

BRIDGES

CULVERTS

ALL DIMENSIONS IN $\frac{1}{4}$ " UNLESS OTHERWISE NOTED

PROFILE
COVERT AVENUE

1 OF 2

CONTRACT NUMBER

LIRR CONTRACT #6240

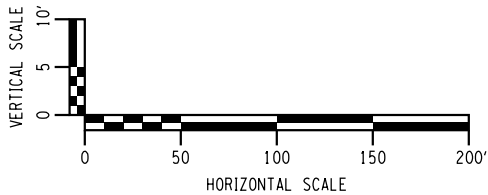
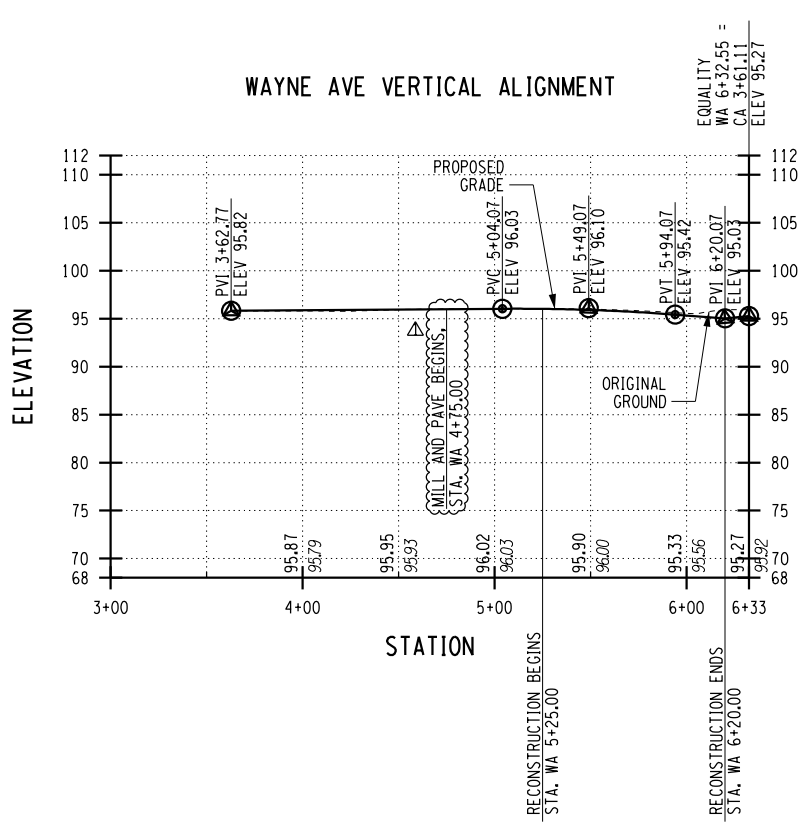
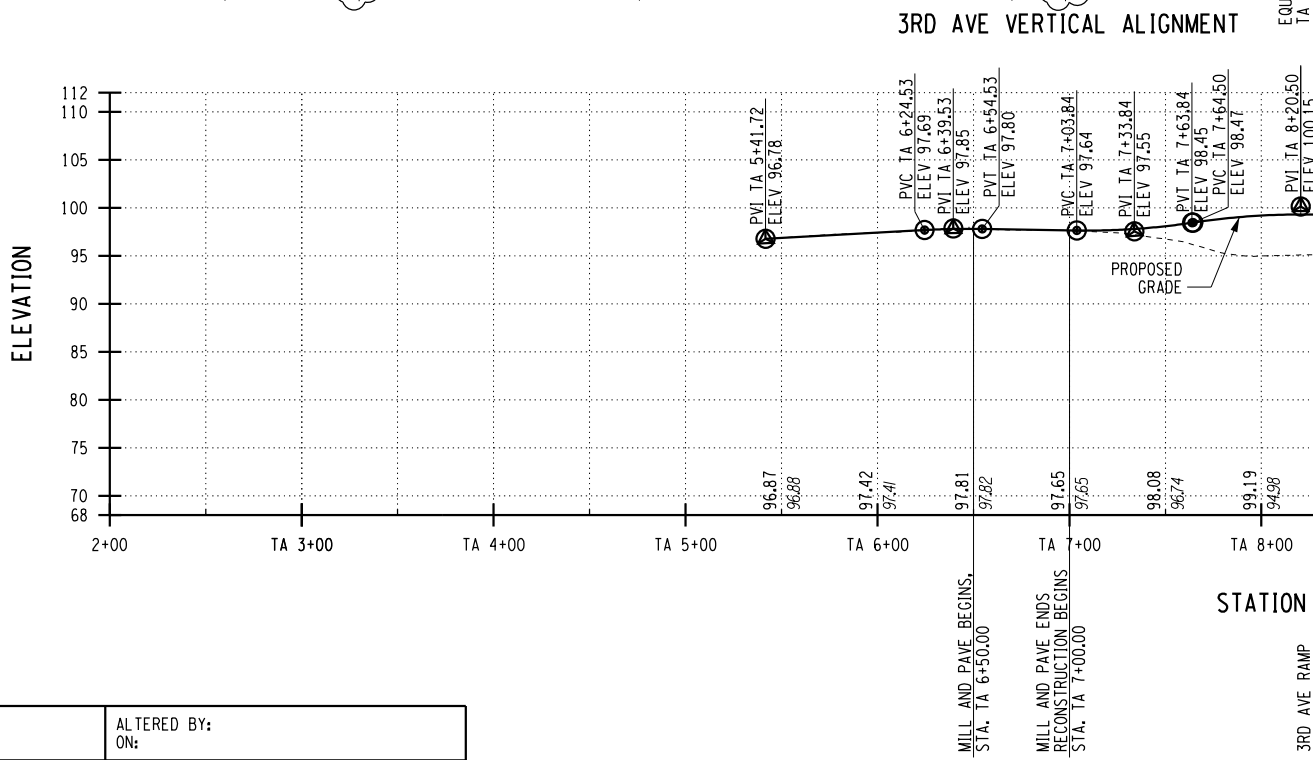
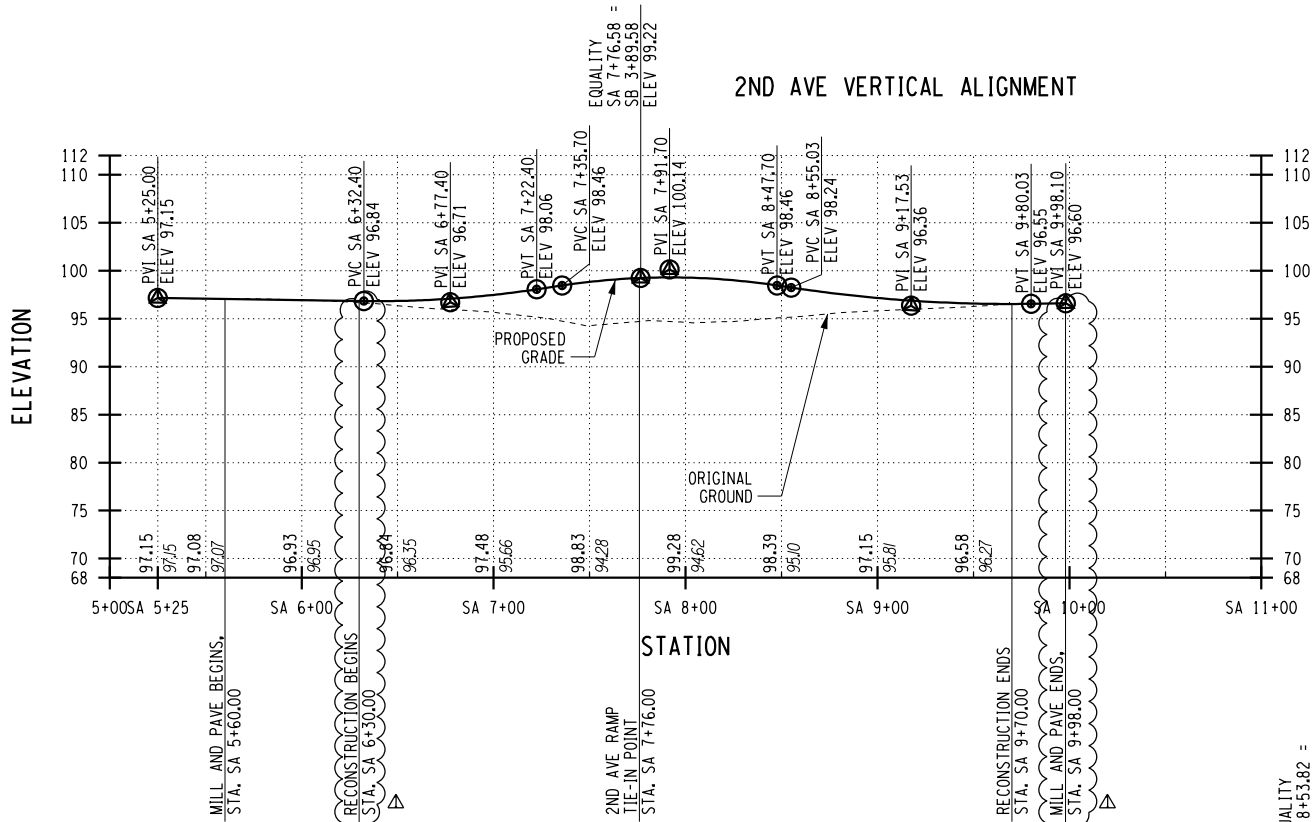
DRAWING NO. C-PRO-01

SHEET NO. 11

IT IS A VIOLATION OF LAW FOR ANY PERSON, UNLESS THEY ARE ACTING UNDER THE DIRECTION OF A LICENSED PROFESSIONAL ENGINEER, ARCHITECT, LANDSCAPE ARCHITECT, OR LAND SURVEYOR, TO ALTER AN ITEM IN ANY WAY. IF AN ITEM BEARING THE STAMP OF A LICENSED PROFESSIONAL IS ALTERED, THE ALTERING ENGINEER, ARCHITECT, LANDSCAPE ARCHITECT, OR LAND SURVEYOR SHALL STAMP THE DOCUMENT AND INCLUDE THE NOTATION "ALTERED BY" FOLLOWED BY THEIR SIGNATURE, THE DATE OF SUCH ALTERATION, AND A SPECIFIC DESCRIPTION OF THE ALTERATION.



Department of
Transportation



AFFIX SEAL: ON:	ALTERED BY: ON:

AS-BUILT REVISIONS
DESCRIPTION OF ALTERATIONS: REVISION 0

LIRR EXPANSION PROJECT FROM FLORAL PARK TO HICKSVILLE

COVERT AVE UNDERPASS

VILLAGE OF NEW HYDE PARK

TOWN OF NORTH HEMPSTEAD

COUNTY: NASSAU REGION: 10

PIN 0902.ML

BRIDGES

CULVERTS

ALL DIMENSIONS IN M+ UNLESS OTHERWISE NOTED

PROFILE
COVERT AVENUE

2 OF 2

CONTRACT NUMBER
LIRR CONTRACT #6240

DRAWING NO. C-PRO-02
SHEET NO. 12

IT IS A VIOLATION OF LAW FOR ANY PERSON, UNLESS THEY ARE ACTING UNDER THE DIRECTION OF A LICENSED PROFESSIONAL ENGINEER, ARCHITECT, LANDSCAPE ARCHITECT, OR LAND SURVEYOR, TO ALTER AN ITEM IN ANY WAY. IF AN ITEM BEARING THE STAMP OF A LICENSED PROFESSIONAL IS ALTERED, THE ALTERING ENGINEER, ARCHITECT, LANDSCAPE ARCHITECT, OR LAND SURVEYOR SHALL STAMP THE DOCUMENT AND INCLUDE THE NOTATION "ALTERED BY" FOLLOWED BY THEIR SIGNATURE, THE DATE OF SUCH ALTERATION, AND A SPECIFIC DESCRIPTION OF THE ALTERATION.



Department of
Transportation

FILE NAME = DGN\$SYTIME0123456
DATE/TIME = DGN\$USER\$NAME

DESIGN SUPERVISOR

JOB MANAGER

DESIGN

CHECK

DRAFTING

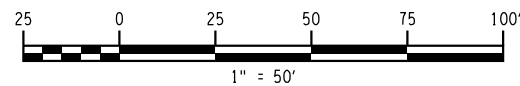
CHECK

PROJECT MANAGER

AFFIX SEAL: ON:	ALTERED BY: ON:
<div></div>	

LEGEND

STRIPING



AS-BUILT REVISIONS
DESCRIPTION OF ALTERATIONS: REVISION 0

LIRR EXPANSION PROJECT FROM FLORAL PARK TO HICKSVILLE
SOUTH 12TH STREET PERMANENT CLOSURE
VILLAGE OF NEW HYDE PARK
TOWN OF NORTH HEMPSTEAD
COUNTY: NASSAU REGION: 10

PIN 0902.ML

BRIDGES

CULVERTS

ALL DIMENSIONS IN FT UNLESS OTHERWISE NOTED

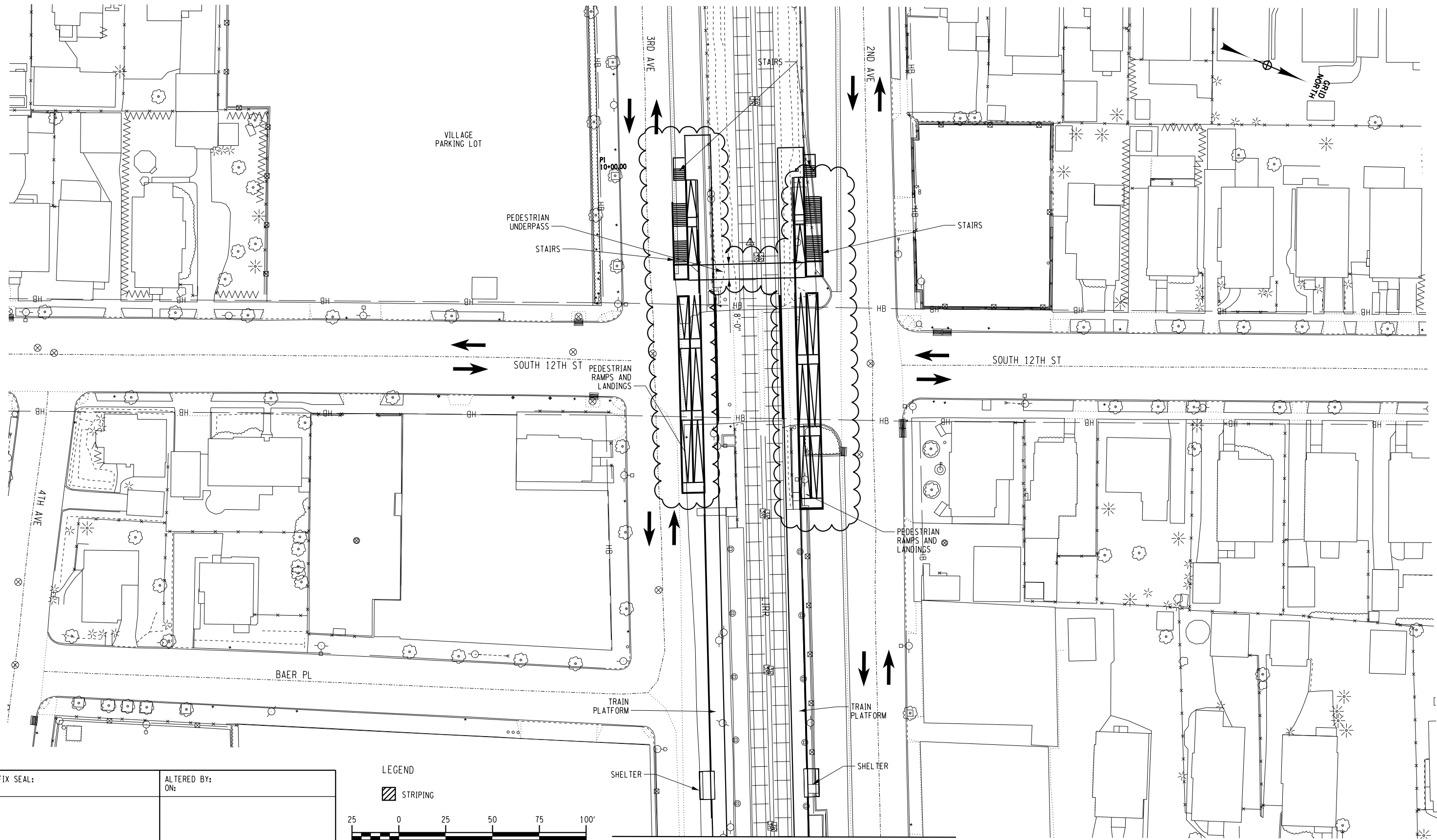
GENERAL PLAN
SOUTH 12TH STREET
1 OF 1

CONTRACT NUMBER
LIRR CONTRACT #6240
DRAWING NO. S0-GNP-01
SHEET NO. 13



IT IS A VIOLATION OF LAW FOR ANY PERSON, UNLESS THEY ARE ACTING UNDER THE DIRECTION OF A LICENSED PROFESSIONAL ENGINEER, ARCHITECT, LANDSCAPE ARCHITECT, OR LAND SURVEYOR, TO ALTER AN ITEM IN ANY WAY. IF AN ITEM BEARING THE STAMP OF A LICENSED PROFESSIONAL IS ALTERED, THE ALTERING ENGINEER, ARCHITECT, LANDSCAPE ARCHITECT, OR LAND SURVEYOR SHALL STAMP THE DOCUMENT AND INCLUDE THE NOTATION "ALTERED BY" FOLLOWED BY THEIR SIGNATURE, THE DATE OF SUCH ALTERATION, AND A SPECIFIC DESCRIPTION OF THE ALTERATION.

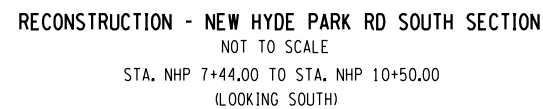


Department of
Transportation





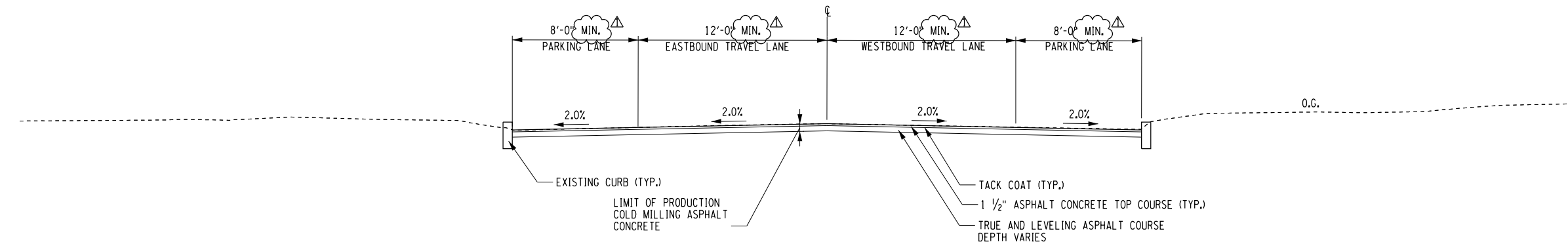
AS-BUILT REVISIONS DESCRIPTION OF ALTERATIONS: REVISION 0	LIRR EXPANSION PROJECT FROM FLORAL PARK TO HICKSVILLE	PIN 0902.ML	BRIDGES	CULVERTS	ALL DIMENSIONS IN ft UNLESS OTHERWISE NOTED	CONTRACT NUMBER
	NEW HYDE PARK ROAD UNDERPASS				TYPICAL SECTIONS NEW HYDE PARK ROAD 1 OF 6	LIRR CONTRACT #6240
	VILLAGE OF NEW HYDE PARK					DRAWING NO. N-TYP-01
	TOWN OF NORTH HEMPSTEAD					
	COUNTY: NASSAU REGION: 10					
IT IS A VIOLATION OF LAW FOR ANY PERSON, UNLESS THEY ARE ACTING UNDER THE DIRECTION OF A LICENSED PROFESSIONAL ENGINEER, ARCHITECT, LANDSCAPE ARCHITECT, OR LAND SURVEYOR, TO ALTER AN ITEM IN ANY WAY. IF AN ITEM BEARING THE STAMP OF A LICENSED PROFESSIONAL IS ALTERED, THE ALTERING ENGINEER, ARCHITECT, LANDSCAPE ARCHITECT, OR LAND SURVEYOR SHALL STAMP THE DOCUMENT AND INCLUDE THE NOTATION "ALTERED BY" FOLLOWED BY THEIR SIGNATURE, THE DATE OF SUCH ALTERATION, AND A SPECIFIC DESCRIPTION OF THE ALTERATION.						 Department of Transportation

Department of
Transportation

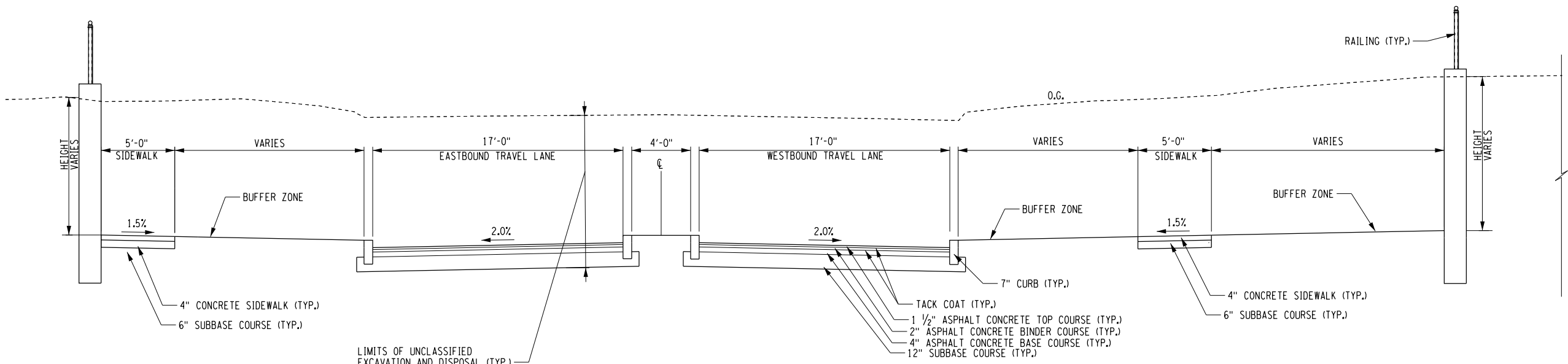
Department of
Transportation

FILE NAME : G:\DCS\Projects\TRN\6048625 LIRR Grade Crossings\900-CAD-GIS\910 CAD-BIM\02-SHEET1\New Hyde Park Rd\0902ML-NewHydePark.cph.tpg.004.dgn
DATE/TIME : 4/3/2017
USER : rifenburgh

DESIGN SUPERVISOR
JOB MANAGER
DESIGN
CHECK
DRAFTING
CHECK
PROJECT MANAGER





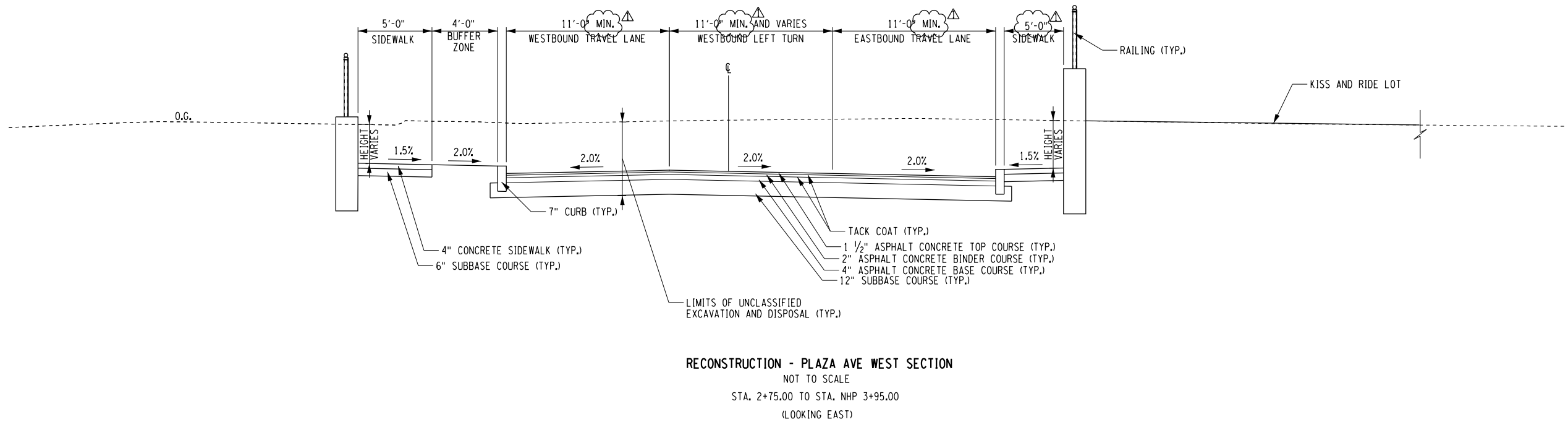
MILL AND PAVE - CLINCH AVE
NOT TO SCALE
STA. 1+60.00 TO STA. 2+10.00
(LOOKING WEST)



RECONSTRUCTION - CLINCH AVE
NOT TO SCALE
STA. 2+10.00 TO STA. 4+00.00
(LOOKING WEST)

AFFIX SEAL: ON:	ALTERED BY: ON:

AS-BUILT REVISIONS DESCRIPTION OF ALTERATIONS: REVISION 0	LIRR EXPANSION PROJECT FROM FLORAL PARK TO HICKSVILLE	PIN 0902.ML	BRIDGES	CULVERTS	ALL DIMENSIONS IN ft UNLESS OTHERWISE NOTED		CONTRACT NUMBER	
	NEW HYDE PARK ROAD UNDERPASS				TYPICAL SECTIONS NEW HYDE PARK ROAD 4 OF 6		LIRR CONTRACT #6240	
	VILLAGE OF NEW HYDE PARK						DRAWING NO. N-TYP-04	
	TOWN OF NORTH HEMPSTEAD						SHEET NO. 17	
	COUNTY: NASSAU							
IT IS A VIOLATION OF LAW FOR ANY PERSON, UNLESS THEY ARE ACTING UNDER THE DIRECTION OF A LICENSED PROFESSIONAL ENGINEER, ARCHITECT, LANDSCAPE ARCHITECT, OR LAND SURVEYOR, TO ALTER AN ITEM IN ANY WAY. IF AN ITEM BEARING THE STAMP OF A LICENSED PROFESSIONAL IS ALTERED, THE ALTERING ENGINEER, ARCHITECT, LANDSCAPE ARCHITECT, OR LAND SURVEYOR SHALL STAMP THE DOCUMENT AND INCLUDE THE NOTATION "ALTERED BY" FOLLOWED BY THEIR SIGNATURE, THE DATE OF SUCH ALTERATION, AND A SPECIFIC DESCRIPTION OF THE ALTERATION.								Department of Transportation



**Department of
Transportation**

FILE NAME : G:\DCS\Projects\TRN\6048625 LIRR Grade Crossings\900-CAD-GIS\910 CAD_BIM\02-SHEET15\C\New Hyde Park Rd\0902ML_NewHydePark.cph.tga.006.dgn
DATE/TIME : 4/3/2017
USER : rifenburgh

PROJECT MANAGER

CHECK

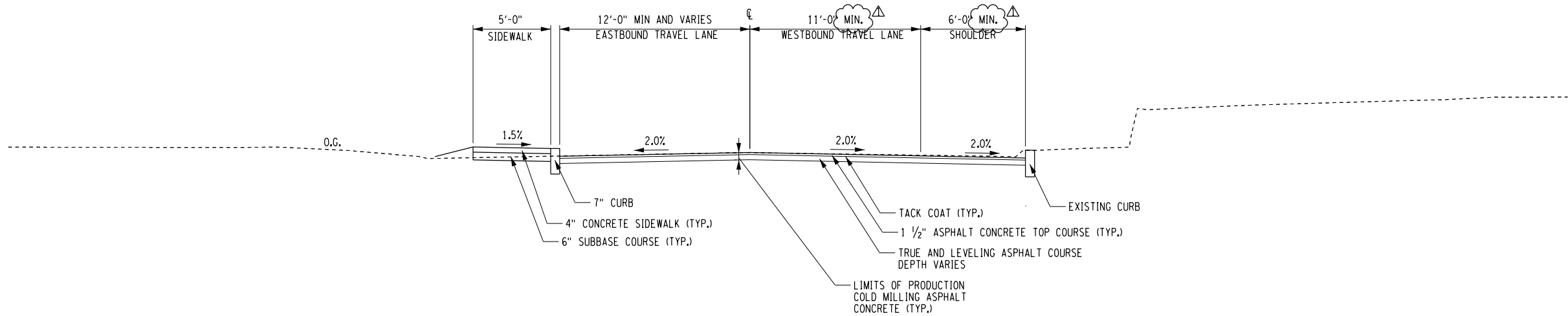
DRAFTING

CHECK

DESIGN

JOB MANAGER

DESIGN SUPERVISOR

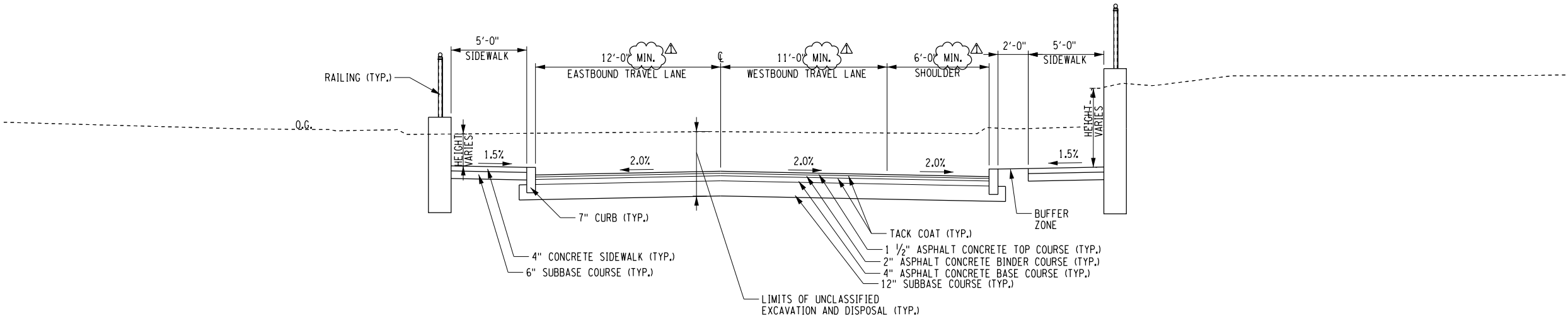


MILL AND PAVE - PLAZA AVE EAST SECTION

NOT TO SCALE

STA. 0+60.00 TO STA. 1+16.00

(LOOKING WEST)




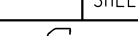
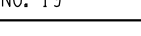
RECONSTRUCTION- PLAZA AVE EAST SECTION

NOT TO SCALE

STA. 1+16.00 TO STA. 2+10.00

(LOOKING WEST)

AFFIX SEAL: ON:	ALTERED BY: ON:

AS-BUILT REVISIONS DESCRIPTION OF ALTERATIONS: REVISION 0	LIRR EXPANSION PROJECT FROM FLORAL PARK TO HICKSVILLE	PIN 0902.ML	BRIDGES	CULVERTS	ALL DIMENSIONS IN ft UNLESS OTHERWISE NOTED		CONTRACT NUMBER	
	NEW HYDE PARK ROAD UNDERPASS				TYPICAL SECTIONS NEW HYDE PARK ROAD 6 OF 6		LIRR CONTRACT #6240	
	VILLAGE OF NEW HYDE PARK						DRAWING NO. N-TYP-06 SHEET NO. 19	
	TOWN OF NORTH HEMPSTEAD							
	COUNTY: NASSAU							
IT IS A VIOLATION OF LAW FOR ANY PERSON, UNLESS THEY ARE ACTING UNDER THE DIRECTION OF A LICENSED PROFESSIONAL ENGINEER, ARCHITECT, LANDSCAPE ARCHITECT, OR LAND SURVEYOR, TO ALTER AN ITEM IN ANY WAY. IF AN ITEM BEARING THE STAMP OF A LICENSED PROFESSIONAL IS ALTERED, THE ALTERING ENGINEER, ARCHITECT, LANDSCAPE ARCHITECT, OR LAND SURVEYOR SHALL STAMP THE DOCUMENT AND INCLUDE THE NOTATION "ALTERED BY" FOLLOWED BY THEIR SIGNATURE, THE DATE OF SUCH ALTERATION, AND A SPECIFIC DESCRIPTION OF THE ALTERATION.								

FILE NAME :
DATE/TIME : 4/5/2017
USER : rfenburgh

PROJECT MANAGER

CHECK

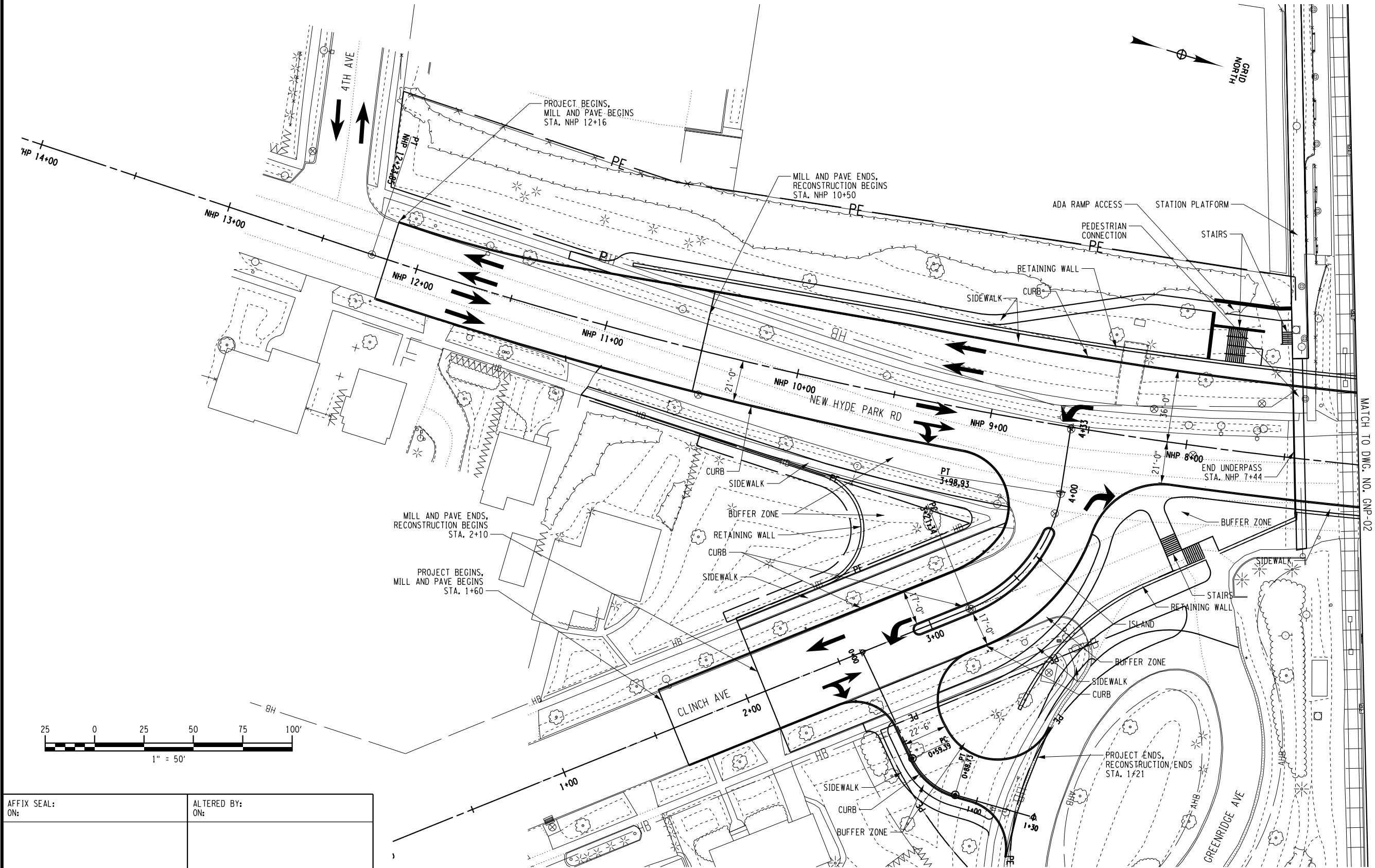
DRAFTING

CHECK


DESIGN

JOB MANAGER

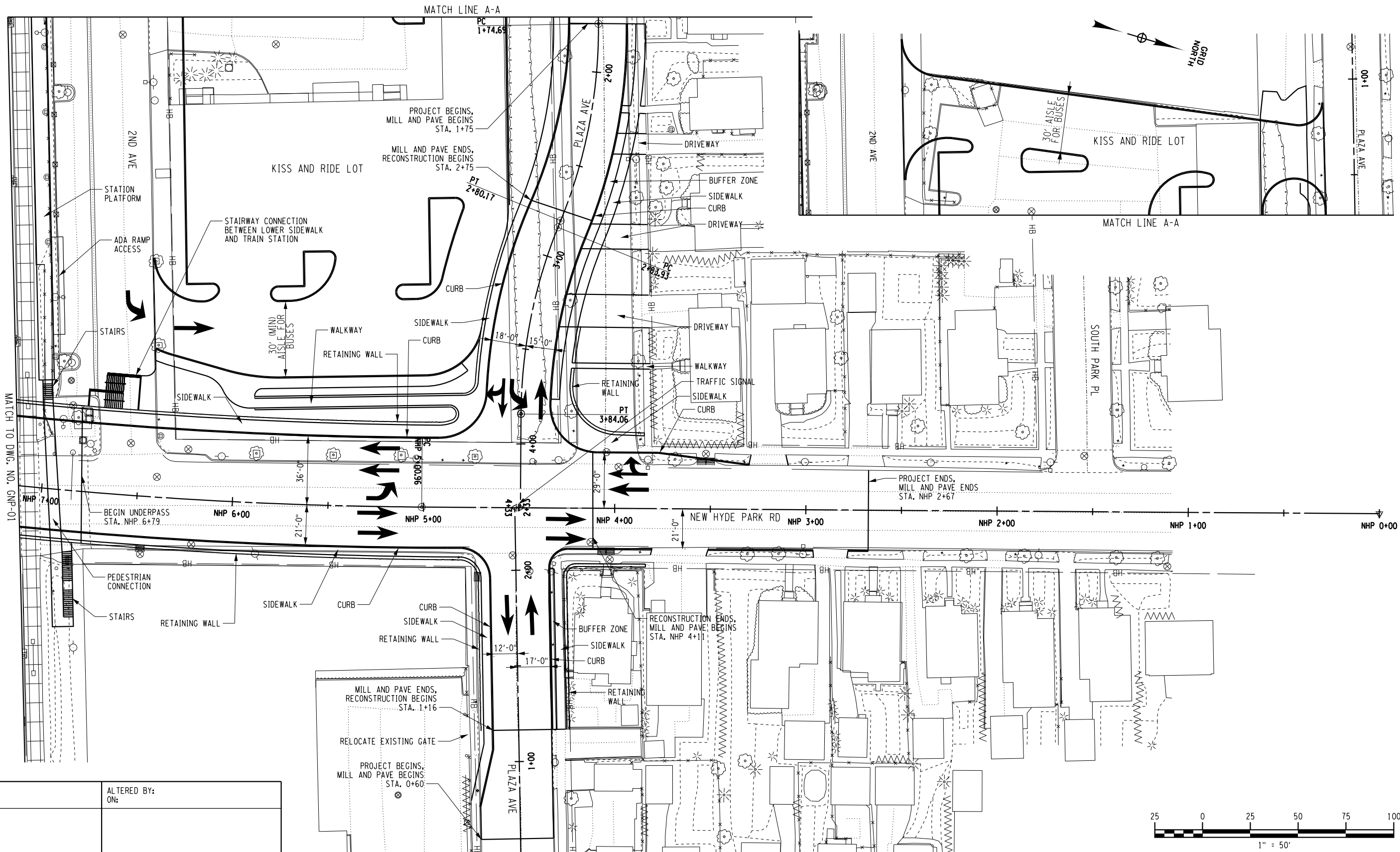
DESIGN SUPERVISOR




AFFIX SEAL: ON:	ALTERED BY: ON:

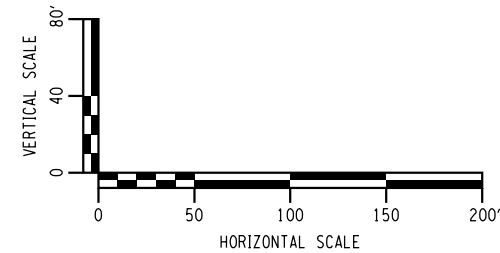
AS-BUILT REVISIONS DESCRIPTION OF ALTERATIONS: REVISION 0	LIRR EXPANSION PROJECT FROM FLORAL PARK TO HICKSVILLE	PIN 0902.ML	BRIDGES	CULVERTS	ALL DIMENSIONS IN M+ UNLESS OTHERWISE NOTED	CONTRACT NUMBER		
	NEW HYDE PARK ROAD UNDERPASS					LIRR CONTRACT #6240		
	VILLAGE OF NEW HYDE PARK					GENERAL PLAN NEW HYDE PARK ROAD 1 OF 2		
	TOWN OF NORTH HEMPSTEAD							
	COUNTY: NASSAU							REGION: 10
IT IS A VIOLATION OF LAW FOR ANY PERSON, UNLESS THEY ARE ACTING UNDER THE DIRECTION OF A LICENSED PROFESSIONAL ENGINEER, ARCHITECT, LANDSCAPE ARCHITECT, OR LAND SURVEYOR, TO ALTER AN ITEM IN ANY WAY. IF AN ITEM BEARING THE STAMP OF A LICENSED PROFESSIONAL IS ALTERED, THE ALTERING ENGINEER, ARCHITECT, LANDSCAPE ARCHITECT, OR LAND SURVEYOR SHALL STAMP THE DOCUMENT AND INCLUDE THE NOTATION "ALTERED BY" FOLLOWED BY THEIR SIGNATURE, THE DATE OF SUCH ALTERATION, AND A SPECIFIC DESCRIPTION OF THE ALTERATION.						 NEW YORK STATE OF OPPORTUNITY.		Department of Transportation

AFFIX SEAL: ON:	ALTERED BY: ON:

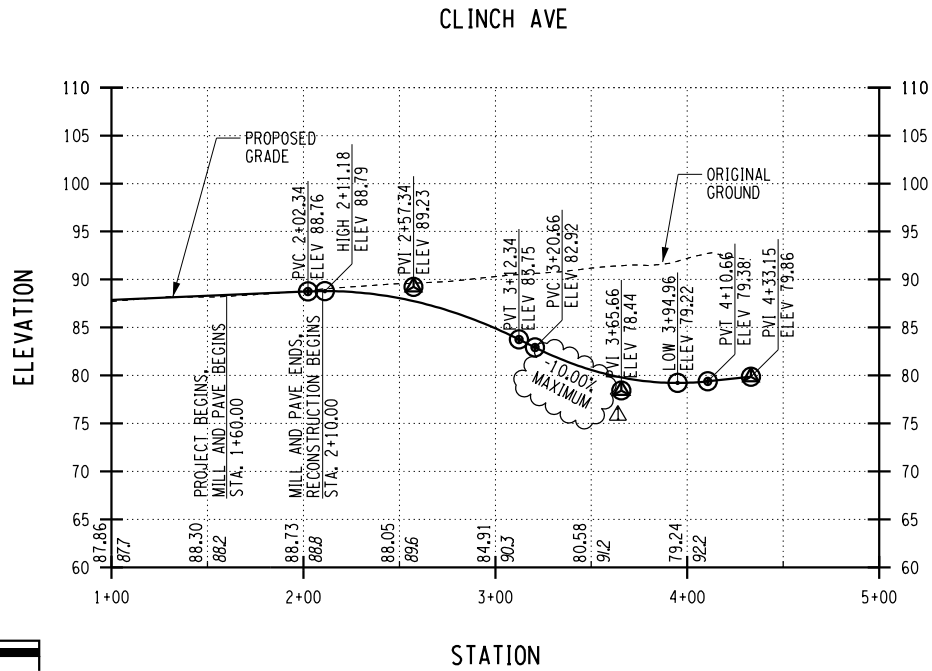
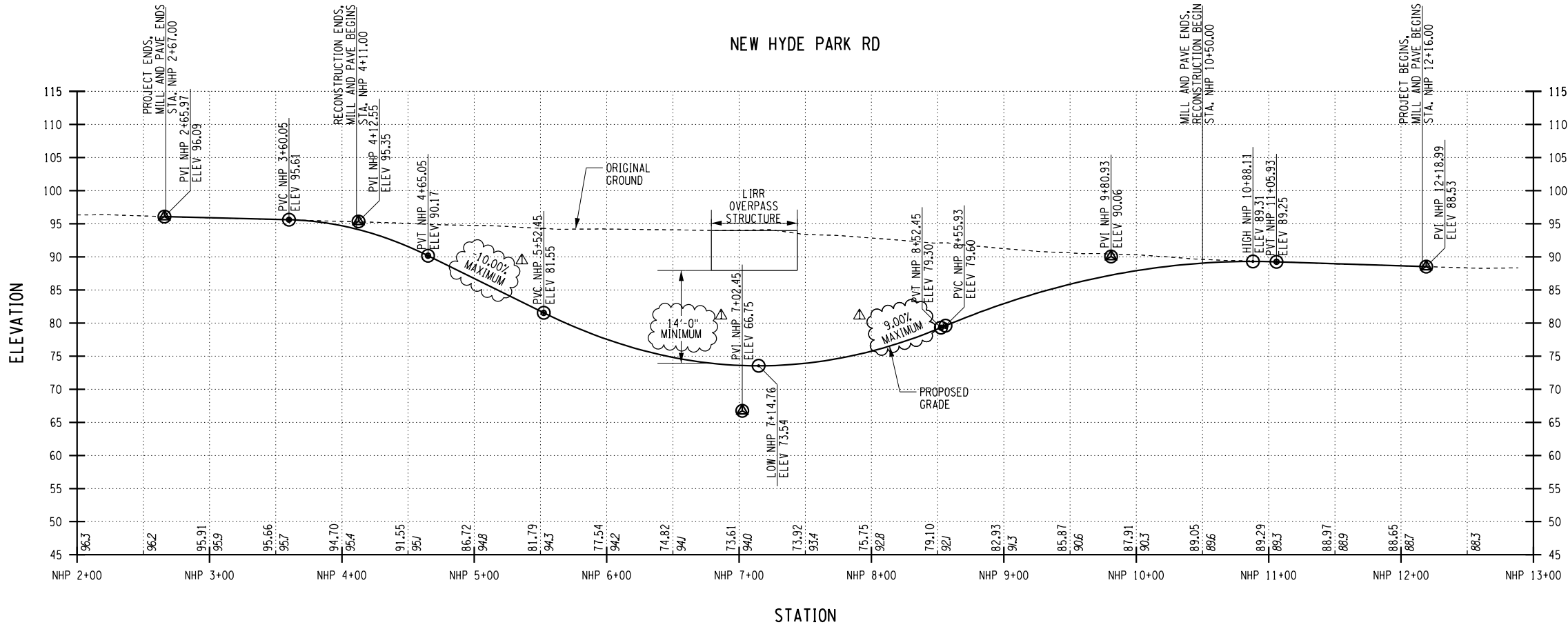


AS-BUILT REVISIONS DESCRIPTION OF ALTERATIONS: REVISION 0	LIRR EXPANSION PROJECT FROM FLORAL PARK TO HICKSVILLE	PIN 0902.ML	BRIDGES	CULVERTS	ALL DIMENSIONS IN $\frac{1}{4}$ " UNLESS OTHERWISE NOTED	CONTRACT NUMBER LIRR CONTRACT #6240
	NEW HYDE PARK ROAD UNDERPASS					
	TOWN OF NORTH HEMPSTEAD					
	VILLAGE OF NEW HYDE PARK					
COUNTY: NASSAU REGION: 10					GENERAL PLAN NEW HYDE PARK ROAD 2 OF 2	DRAWING NO. N-GNP-02 SHEET NO. 21
IT IS A VIOLATION OF LAW FOR ANY PERSON, UNLESS THEY ARE ACTING UNDER THE DIRECTION OF A LICENSED PROFESSIONAL ENGINEER, ARCHITECT, LANDSCAPE ARCHITECT, OR LAND SURVEYOR, TO ALTER AN ITEM IN ANY WAY. IF AN ITEM BEARING THE STAMP OF A LICENSED PROFESSIONAL IS ALTERED, THE ALTERING ENGINEER, ARCHITECT, LANDSCAPE ARCHITECT, OR LAND SURVEYOR SHALL STAMP THE DOCUMENT AND INCLUDE THE NOTATION "ALTERED BY" FOLLOWED BY THEIR SIGNATURE, THE DATE OF SUCH ALTERATION, AND A SPECIFIC DESCRIPTION OF THE ALTERATION.						 Department of Transportation

AFFIX SEAL: ON:	ALTERED BY: ON:



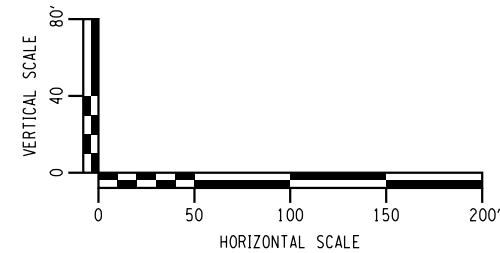
AS-BUILT REVISIONS DESCRIPTION OF ALTERATIONS: REVISION 0	LIRR EXPANSION PROJECT FROM FLORAL PARK TO HICKSVILLE	PIN 0902.ML	BRIDGES	CULVERTS	ALL DIMENSIONS IN ft UNLESS OTHERWISE NOTED	CONTRACT NUMBER
	NEW HYDE PARK ROAD UNDERPASS					LIRR CONTRACT #6240
	VILLAGE OF NEW HYDE PARK					DRAWING NO. N-PRO-01
	TOWN OF NORTH HEMPSTEAD					SHEET NO. 22
COUNTY: NASSAU		REGION: 10				
IT IS A VIOLATION OF LAW FOR ANY PERSON, UNLESS THEY ARE ACTING UNDER THE DIRECTION OF A LICENSED PROFESSIONAL ENGINEER, ARCHITECT, LANDSCAPE ARCHITECT, OR LAND SURVEYOR, TO ALTER AN ITEM IN ANY WAY. IF AN ITEM BEARING THE STAMP OF A LICENSED PROFESSIONAL IS ALTERED, THE ALTERING ENGINEER, ARCHITECT, LANDSCAPE ARCHITECT, OR LAND SURVEYOR SHALL STAMP THE DOCUMENT AND INCLUDE THE NOTATION "ALTERED BY" FOLLOWED BY THEIR SIGNATURE, THE DATE OF SUCH ALTERATION, AND A SPECIFIC DESCRIPTION OF THE ALTERATION.						
					Department of Transportation	


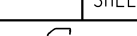
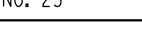


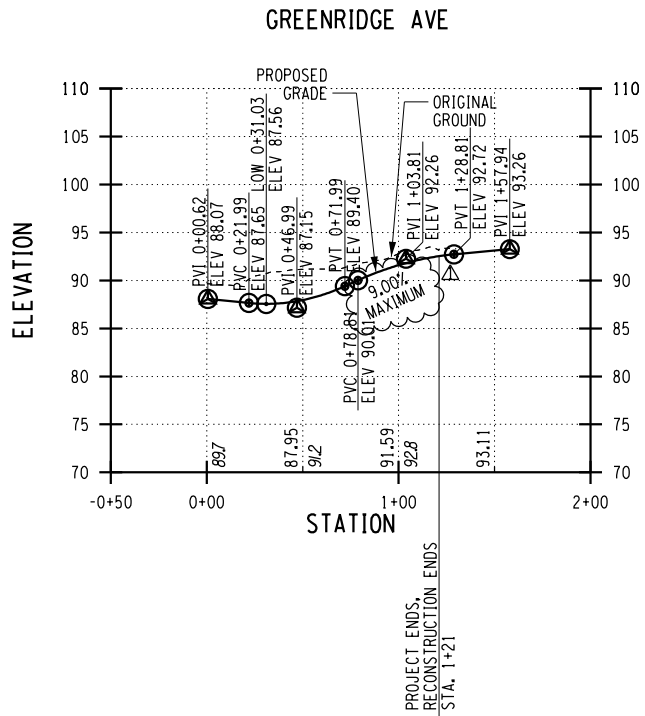
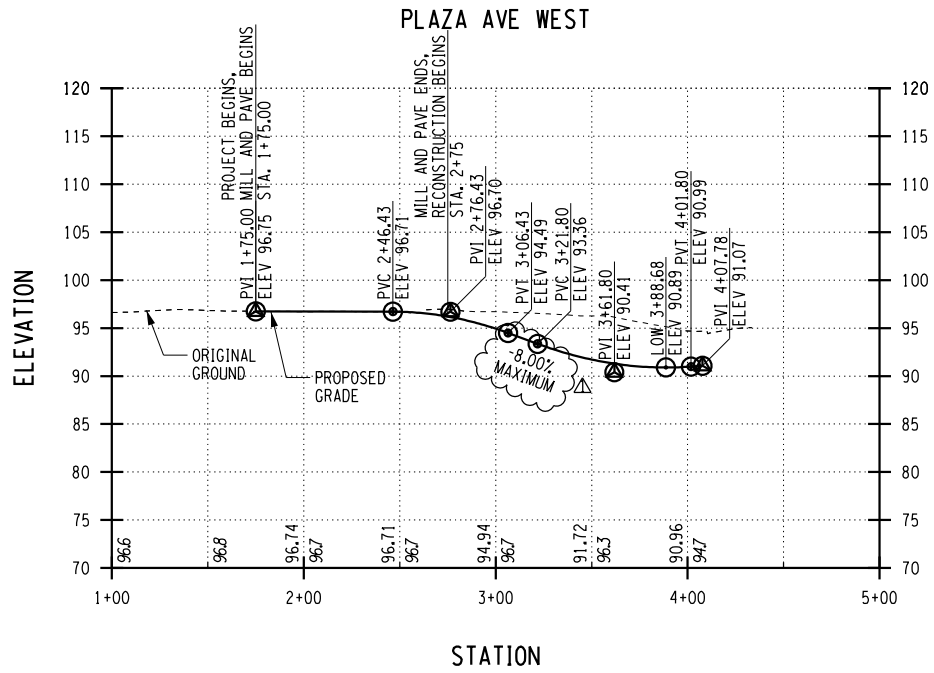
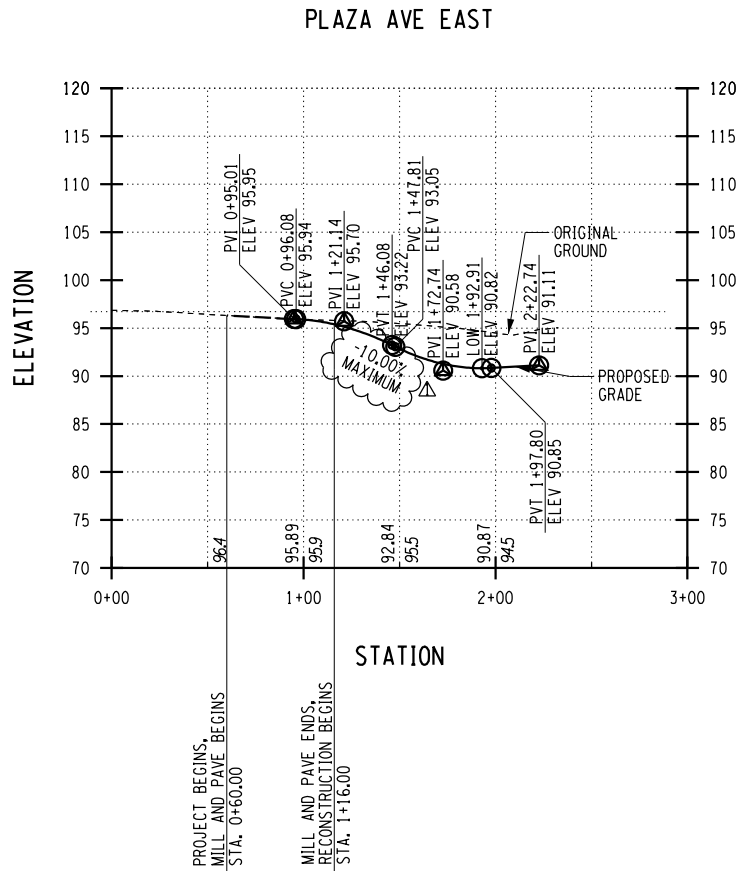
FILE NAME = G:\DCS\Projects\TRN\6048625 LIRR Grade Crossings\900-CAD-GIS\910 CAD_BIM\02-SHEET1\New Hyde Park Rd\0902ML_NewHydePark.cpt_pro.002.dgn
DATE/TIME = 4/3/2017
USER = rifenburgh

DESIGN SUPERVISOR JOB MANAGER DESIGN CHECK DRAFTING CHECK PROJECT MANAGER

AFFIX SEAL: ON:	ALTERED BY: ON:
<div></div>	<div></div>



AS-BUILT REVISIONS DESCRIPTION OF ALTERATIONS: REVISION 0	LIRR EXPANSION PROJECT FROM FLORAL PARK TO HICKSVILLE	PIN 0902.ML	BRIDGES	CULVERTS	ALL DIMENSIONS IN ft UNLESS OTHERWISE NOTED		CONTRACT NUMBER	
	NEW HYDE PARK ROAD UNDERPASS				PROFILE NEW HYDE PARK ROAD 2 OF 2		LIRR CONTRACT #6240	
	VILLAGE OF NEW HYDE PARK						DRAWING NO. N-PRO-02	
	TOWN OF NORTH HEMPSTEAD						SHEET NO. 23	
	COUNTY: NASSAU						REGION: 10	
IT IS A VIOLATION OF LAW FOR ANY PERSON, UNLESS THEY ARE ACTING UNDER THE DIRECTION OF A LICENSED PROFESSIONAL ENGINEER, ARCHITECT, LANDSCAPE ARCHITECT, OR LAND SURVEYOR, TO ALTER AN ITEM IN ANY WAY. IF AN ITEM BEARING THE STAMP OF A LICENSED PROFESSIONAL IS ALTERED, THE ALTERING ENGINEER, ARCHITECT, LANDSCAPE ARCHITECT, OR LAND SURVEYOR SHALL STAMP THE DOCUMENT AND INCLUDE THE NOTATION "ALTERED BY" FOLLOWED BY THEIR SIGNATURE, THE DATE OF SUCH ALTERATION, AND A SPECIFIC DESCRIPTION OF THE ALTERATION.								



FILE NAME :
DATE/TIME : 4/3/2017
USER : rfenburgh

DESIGN SUPERVISOR

JOB MANAGER

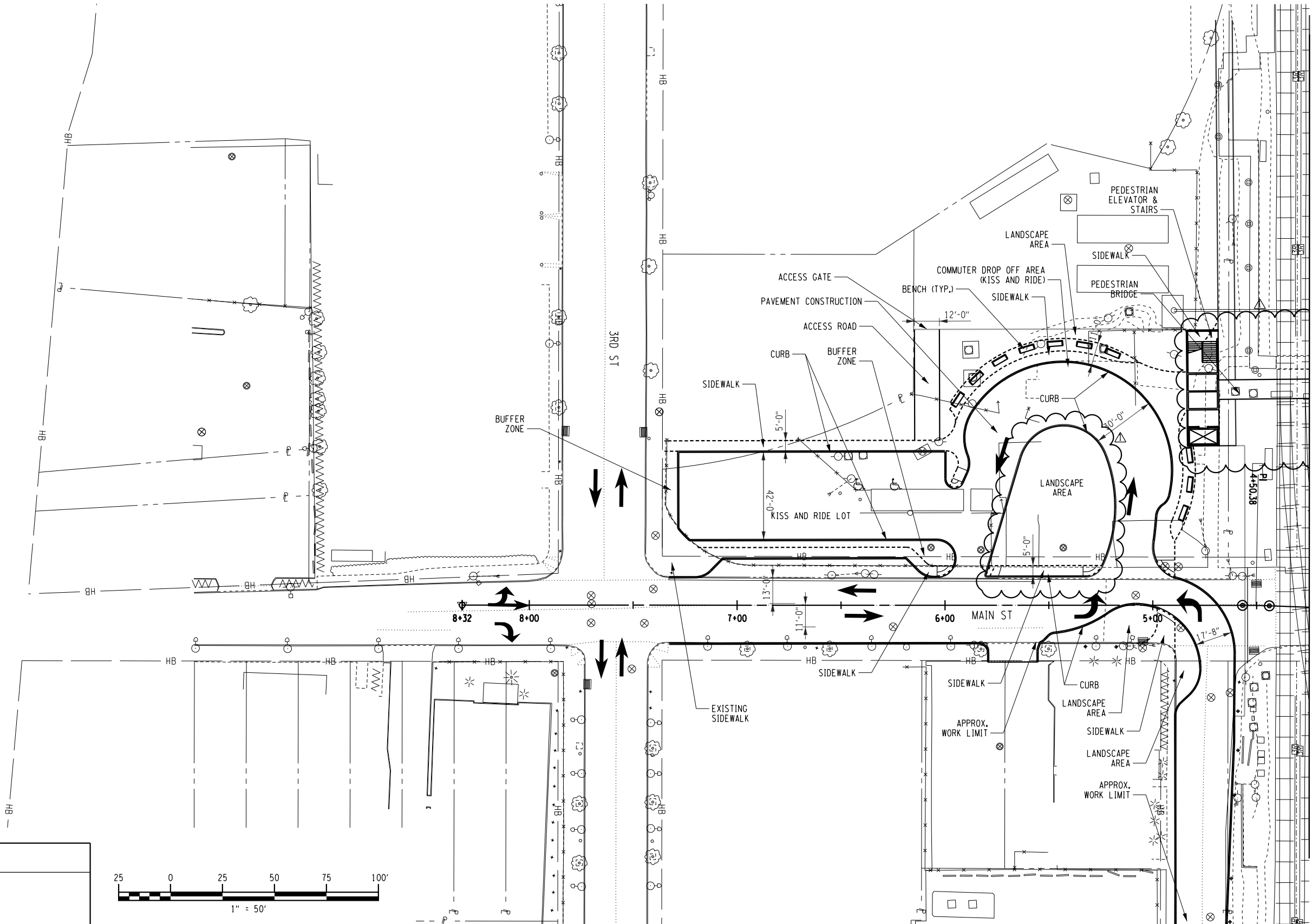

DESIGN

CHECK

DRAFTING


CHECK

PROJECT MANAGER



AFFIX SEAL:
ON:

ALTERED BY:
ON:

AS-BUILT REVISIONS DESCRIPTION OF ALTERATIONS: REVISION 0	LIRR EXPANSION PROJECT FROM FLORAL PARK TO HICKSVILLE	PIN 0902.ML	BRIDGES	CULVERTS	ALL DIMENSIONS IN ft UNLESS OTHERWISE NOTED	CONTRACT NUMBER	
	MAIN STREET PERMANENT CLOSURE				GENERAL PLAN MAIN STREET 1 OF 3	LIRR CONTRACT #6240	
	VILLAGE OF MINEOLA					DRAWING NO. M-GNP-01	
	TOWN OF NORTH HEMPSTEAD						SHEET NO. 24
	COUNTY: NASSAU REGION: 10						
IT IS A VIOLATION OF LAW FOR ANY PERSON, UNLESS THEY ARE ACTING UNDER THE DIRECTION OF A LICENSED PROFESSIONAL ENGINEER, ARCHITECT, LANDSCAPE ARCHITECT, OR LAND SURVEYOR, TO ALTER AN ITEM IN ANY WAY. IF AN ITEM BEARING THE STAMP OF A LICENSED PROFESSIONAL IS ALTERED, THE ALTERING ENGINEER, ARCHITECT, LANDSCAPE ARCHITECT, OR LAND SURVEYOR SHALL STAMP THE DOCUMENT AND INCLUDE THE NOTATION "ALTERED BY" FOLLOWED BY THEIR SIGNATURE, THE DATE OF SUCH ALTERATION, AND A SPECIFIC DESCRIPTION OF THE ALTERATION.					 NEW YORK STATE OF OPPORTUNITY.	Department of Transportation	

FILE NAME :
DATE/TIME : 4/3/2017
USER : rfenburgh

DESIGN SUPERVISOR

JOB MANAGER

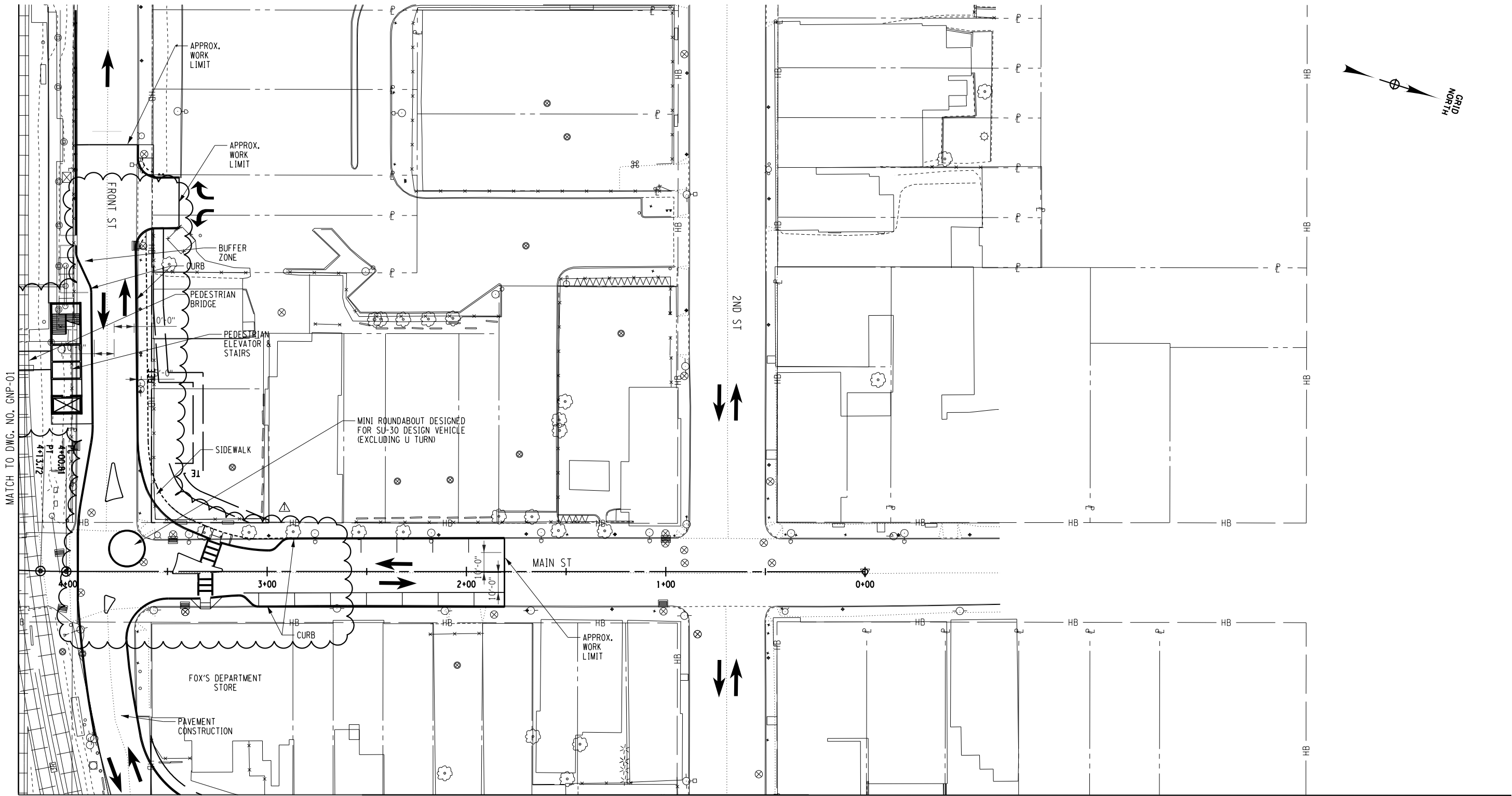
DESIGN

CHECK

DRAFTING

CHECK

PROJECT MANAGER



AFFIX SEAL: ON:	ALTERED BY: ON:

AS-BUILT REVISIONS DESCRIPTION OF ALTERATIONS: REVISION 0	LIRR EXPANSION PROJECT FROM FLORAL PARK TO HICKSVILLE	PIN 0902.ML	BRIDGES	CULVERTS	ALL DIMENSIONS IN \pm UNLESS OTHERWISE NOTED	CONTRACT NUMBER LIRR CONTRACT #6240
	MAIN STREET PERMANENT CLOSURE					
	VILLAGE OF MINEOLA					DRAWING NO. M-GNP-02
	TOWN OF NORTH HEMPSTEAD					SHEET NO. 25
COUNTY: NASSAU		REGION: 10				
IT IS A VIOLATION OF LAW FOR ANY PERSON, UNLESS THEY ARE ACTING UNDER THE DIRECTION OF A LICENSED PROFESSIONAL ENGINEER, ARCHITECT, LANDSCAPE ARCHITECT, OR LAND SURVEYOR, TO ALTER AN ITEM IN ANY WAY. IF AN ITEM BEARING THE STAMP OF A LICENSED PROFESSIONAL IS ALTERED, THE ALTERING ENGINEER, ARCHITECT, LANDSCAPE ARCHITECT, OR LAND SURVEYOR SHALL STAMP THE DOCUMENT AND INCLUDE THE NOTATION "ALTERED BY" FOLLOWED BY THEIR SIGNATURE, THE DATE OF SUCH ALTERATION, AND A SPECIFIC DESCRIPTION OF THE ALTERATION.						

FILE NAME :
DATE/TIME : 4/3/2017
USER : rfenburgh

PROJECT MANAGER

CHECK

DRAFTING

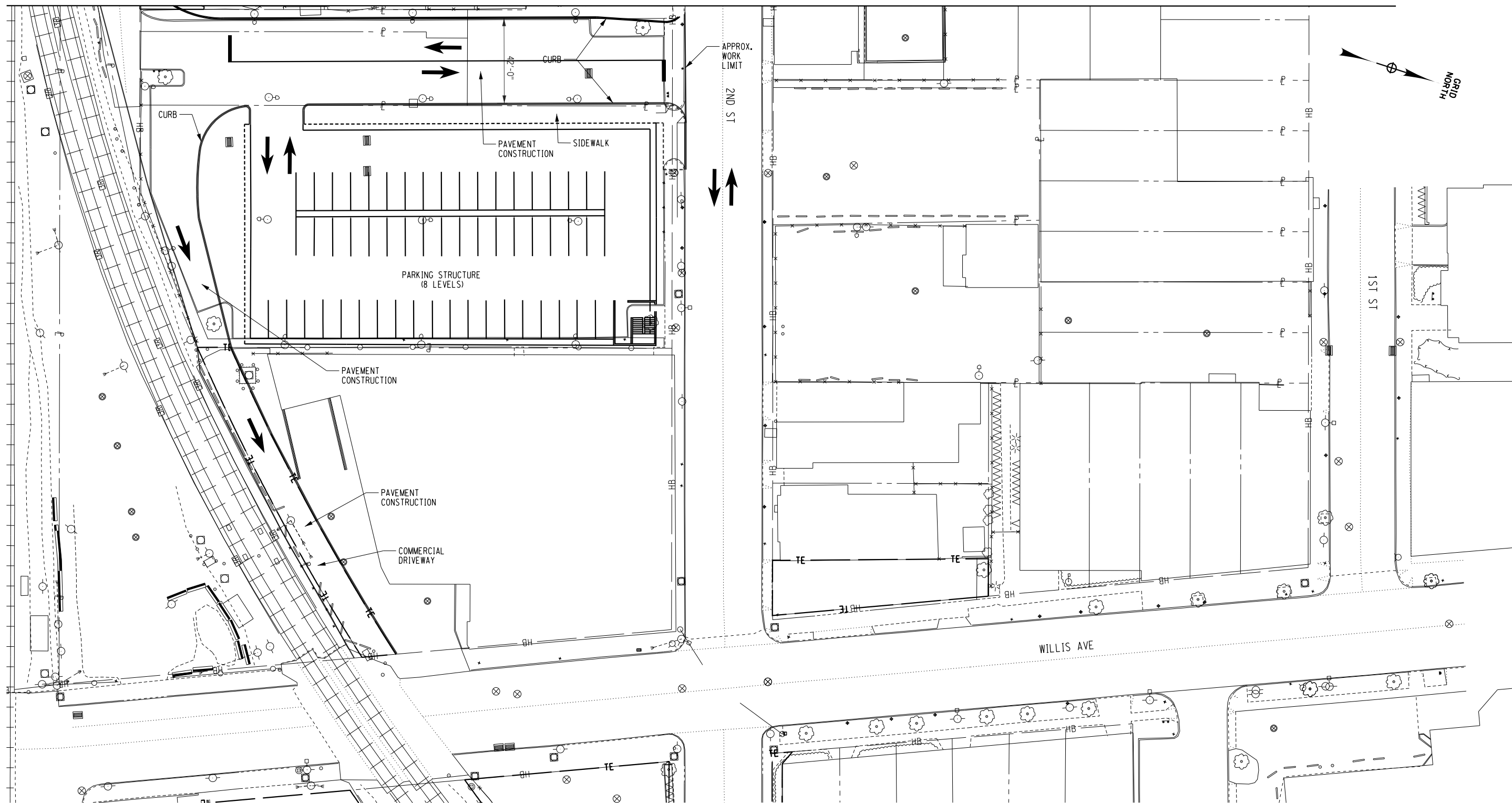
CHECK

DESIGN

JOB MANAGER

DESIGN SUPERVISOR

MATCH TO DWG. NO. GNP-02



AFFIX SEAL:
ON:

ALTERED BY:
ON:

NOTE:

1. PROPOSED UNDERPASS AT WILLIS AVENUE NOT SHOWN

AS-BUILT REVISIONS
DESCRIPTION OF ALTERATIONS: REVISION 0

LIRR EXPANSION PROJECT FROM FLORAL PARK TO HICKSVILLE

PIN 0902.ML

BRIDGES

CULVERTS

ALL DIMENSIONS IN \pm UNLESS OTHERWISE NOTED

CONTRACT NUMBER

MAIN STREET PERMANENT CLOSURE

VILLAGE OF MINEOLA

TOWN OF NORTH HEMPSTEAD

COUNTY: NASSAU

REGION: 10

GENERAL PLAN
MAIN STREET
3 OF 3

LIRR CONTRACT #6240

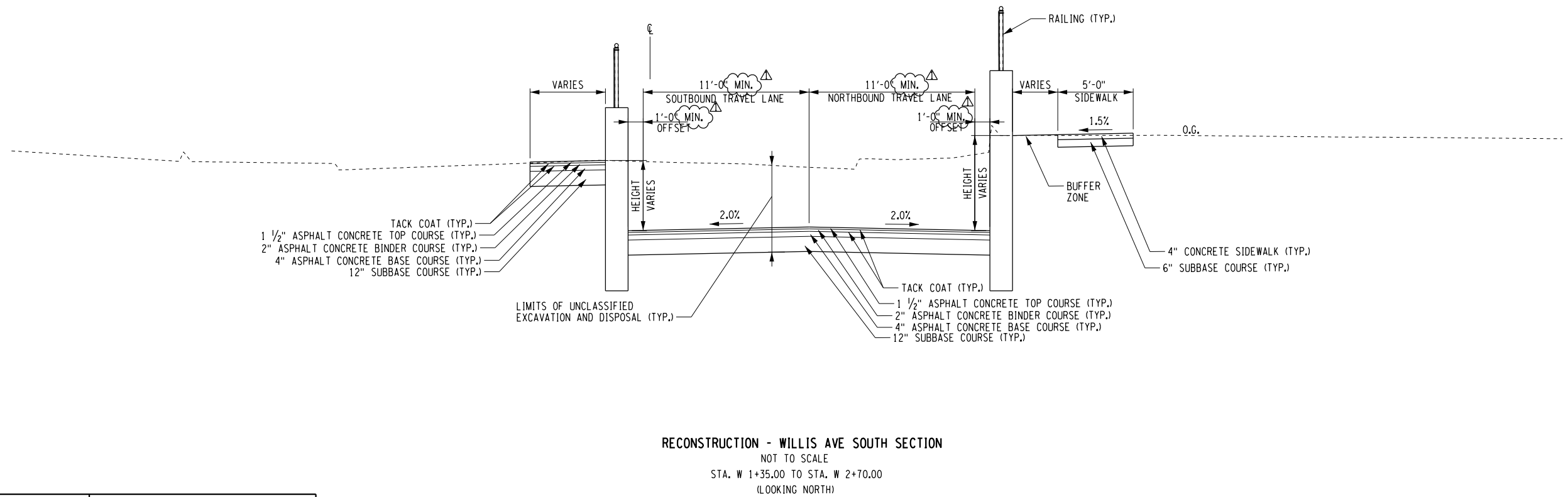
DRAWING NO. M-GNP-03



SHEET NO. 26

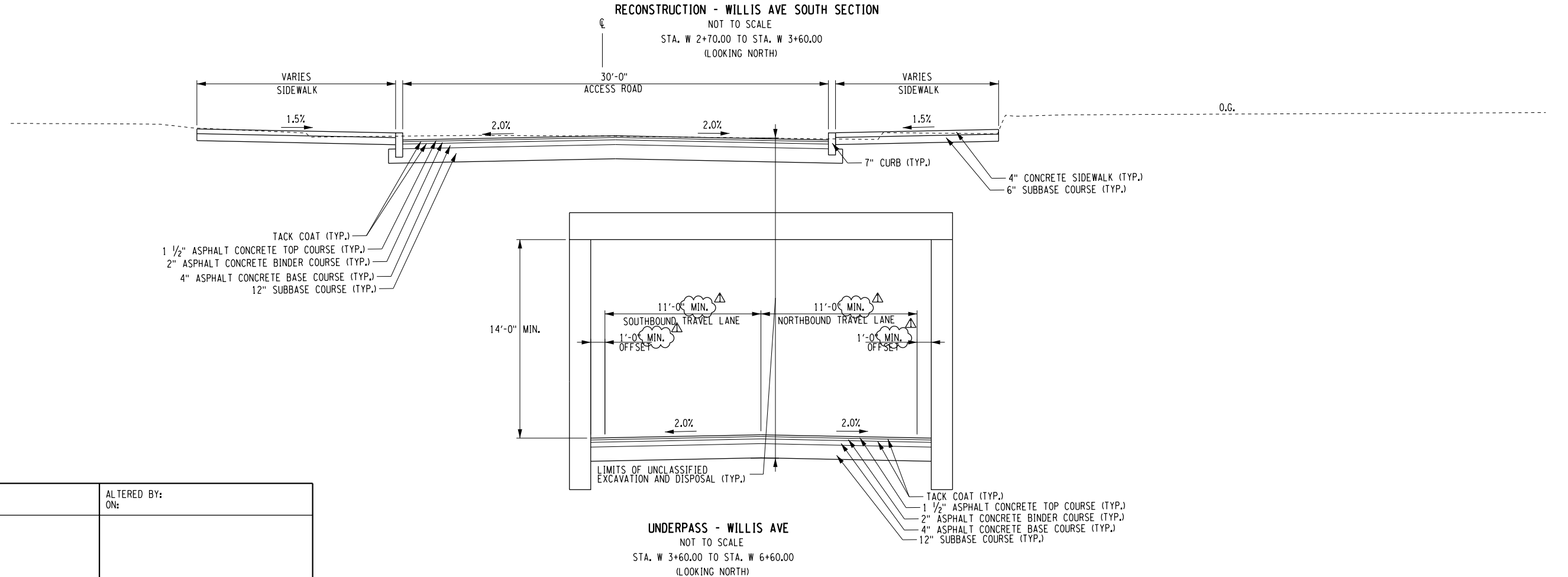
IT IS A VIOLATION OF LAW FOR ANY PERSON, UNLESS THEY ARE ACTING UNDER THE DIRECTION OF A LICENSED PROFESSIONAL ENGINEER, ARCHITECT, LANDSCAPE ARCHITECT, OR LAND SURVEYOR, TO ALTER AN ITEM IN ANY WAY. IF AN ITEM BEARING THE STAMP OF A LICENSED PROFESSIONAL IS ALTERED, THE ALTERING ENGINEER, ARCHITECT, LANDSCAPE ARCHITECT, OR LAND SURVEYOR SHALL STAMP THE DOCUMENT AND INCLUDE THE NOTATION "ALTERED BY" FOLLOWED BY THEIR SIGNATURE, THE DATE OF SUCH ALTERATION, AND A SPECIFIC DESCRIPTION OF THE ALTERATION.



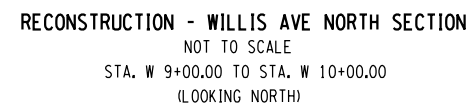
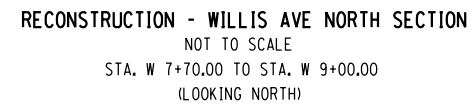
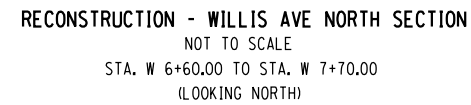
Department of
Transportation





AFFIX SEAL: ON:		ALTERED BY: ON:															
		AS-BUILT REVISIONS DESCRIPTION OF ALTERATIONS: REVISION 0		LIRR EXPANSION PROJECT FROM FLORAL PARK TO HICKSVILLE		PIN 0902.ML	BRIDGES	CULVERTS	ALL DIMENSIONS IN ft UNLESS OTHERWISE NOTED		CONTRACT NUMBER LIRR CONTRACT #6240						
				WILLIS AVENUE UNDERPASS					TYPICAL SECTIONS WILLIS AVENUE 1 OF 5		DRAWING NO. W-TYP-01 SHEET NO. 27						
				VILLAGE OF MINEOLA													
				TOWN OF NORTH HEMPSTEAD													
				COUNTY: NASSAU					REGION: 10								
IT IS A VIOLATION OF LAW FOR ANY PERSON, UNLESS THEY ARE ACTING UNDER THE DIRECTION OF A LICENSED PROFESSIONAL ENGINEER, ARCHITECT, LANDSCAPE ARCHITECT, OR LAND SURVEYOR, TO ALTER AN ITEM IN ANY WAY. IF AN ITEM BEARING THE STAMP OF A LICENSED PROFESSIONAL IS ALTERED, THE ALTERING ENGINEER, ARCHITECT, LANDSCAPE ARCHITECT, OR LAND SURVEYOR SHALL STAMP THE DOCUMENT AND INCLUDE THE NOTATION "ALTERED BY" FOLLOWED BY THEIR SIGNATURE, THE DATE OF SUCH ALTERATION, AND A SPECIFIC DESCRIPTION OF THE ALTERATION.																Department of Transportation	



**Department of
Transportation**



AS-BUILT REVISIONS DESCRIPTION OF ALTERATIONS: REVISION 0	LIRR EXPANSION PROJECT FROM FLORAL PARK TO HICKSVILLE	PIN 0902.ML	BRIDGES	CULVERTS	ALL DIMENSIONS IN FT UNLESS OTHERWISE NOTED		CONTRACT NUMBER	
	WILLIS AVENUE UNDERPASS				TYPICAL SECTIONS WILLIS AVENUE 3 OF 5	LIRR CONTRACT*#6240		
	VILLAGE OF MINEOLA					DRAWING NO. W-TYP-03 SHEET NO. 29		
	TOWN OF NORTH HEMPSTEAD							
	COUNTY: NASSAU REGION: 10							
IT IS A VIOLATION OF LAW FOR ANY PERSON, UNLESS THEY ARE ACTING UNDER THE DIRECTION OF A LICENSED PROFESSIONAL ENGINEER, ARCHITECT, LANDSCAPE ARCHITECT, OR LAND SURVEYOR, TO ALTER AN ITEM IN ANY WAY. IF AN ITEM BEARING THE STAMP OF A LICENSED PROFESSIONAL IS ALTERED, THE ALTERING ENGINEER, ARCHITECT, LANDSCAPE ARCHITECT, OR LAND SURVEYOR SHALL STAMP THE DOCUMENT AND INCLUDE THE NOTATION "ALTERED BY" FOLLOWED BY THEIR SIGNATURE, THE DATE OF SUCH ALTERATION, AND A SPECIFIC DESCRIPTION OF THE ALTERATION.								Department of Transportation




NOT TO SCALE
STA. W 10+00 TO STA. W 11+00
(LOOKING NORTH)

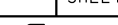


NOT TO SCALE
STA. S 1+75 TO STA. S 2+25
STA. S 4+90 TO STA. S 5+40
(LOOKING EAST)

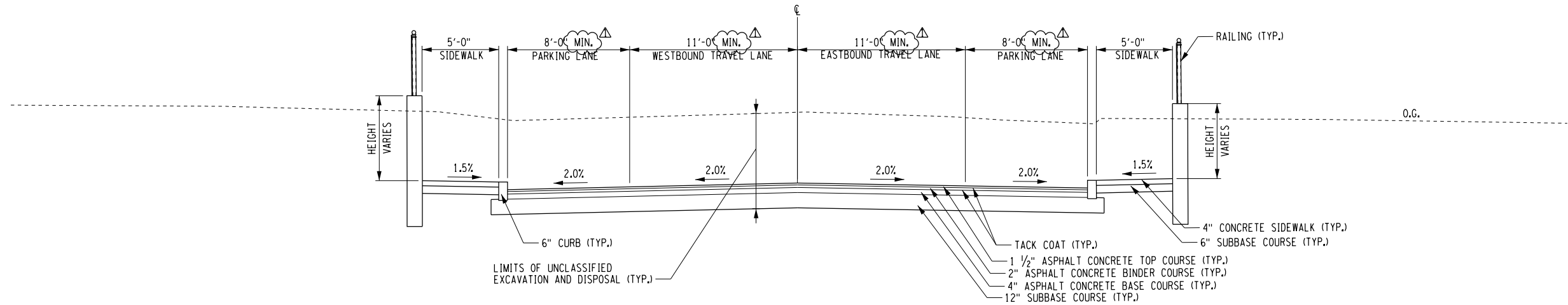
AS-BUILT REVISIONS DESCRIPTION OF ALTERATIONS: REVISION 0	LIRR EXPANSION PROJECT FROM FLORAL PARK TO HICKSVILLE	PIN 0902.ML	BRIDGES	CULVERTS	ALL DIMENSIONS IN ft UNLESS OTHERWISE NOTED		CONTRACT NUMBER
	WILLIS AVENUE UNDERPASS				TYPICAL SECTIONS WILLIS AVENUE 4 OF 5	LIRR CONTRACT #6240	
	VILLAGE OF MINEOLA					DRAWING NO. W-TYP-04	
	TOWN OF NORTH HEMPSTEAD						SHEET NO. 30
	COUNTY: NASSAU						
REGION: 10							

IT IS A VIOLATION OF LAW FOR ANY PERSON, UNLESS THEY ARE ACTING UNDER THE DIRECTION OF A LICENSED PROFESSIONAL ENGINEER, ARCHITECT, LANDSCAPE ARCHITECT, OR LAND SURVEYOR, TO ALTER AN ITEM IN ANY WAY. IF AN ITEM BEARING THE STAMP OF A LICENSED PROFESSIONAL IS ALTERED, THE ALTERING ENGINEER, ARCHITECT, LANDSCAPE ARCHITECT, OR LAND SURVEYOR SHALL STAMP THE DOCUMENT AND INCLUDE THE NOTATION "ALTERED BY" FOLLOWED BY THEIR SIGNATURE, THE DATE OF SUCH ALTERATION, AND A SPECIFIC DESCRIPTION OF THE ALTERATION.



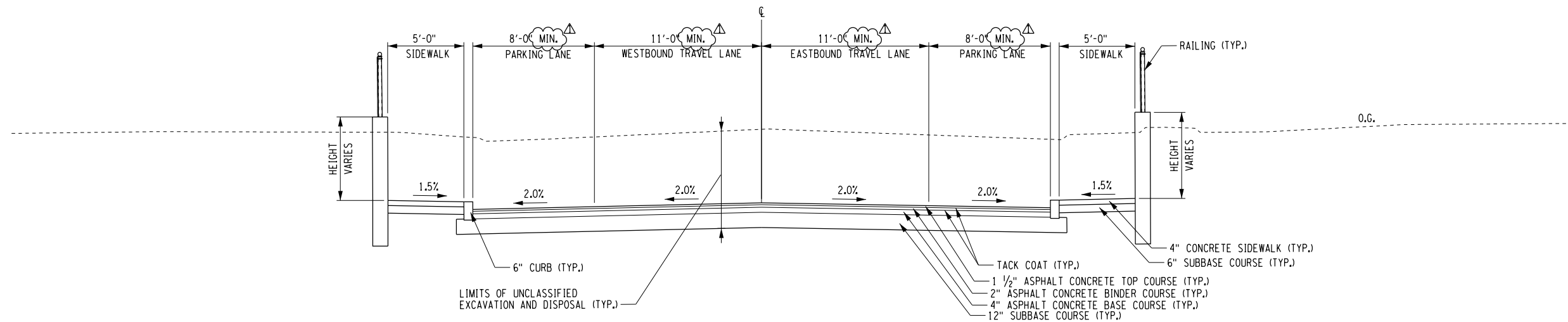


Department of
Transportation





RECONSTRUCTION - 2ND STREET

NOT TO SCALE
STA. S 2+25 TO STA. S 3+25
(LOOKING EAST)



RECONSTRUCTION - 2ND STREET

NOT TO SCALE
STA. S 3+75 TO STA. S 4+90
(LOOKING EAST)

AFFIX SEAL: ON:		ALTERED BY: ON:		NOT TO SCALE STA. S 3+75 TO STA. S 4+90 (LOOKING EAST)													
		AS-BUILT REVISIONS DESCRIPTION OF ALTERATIONS: REVISION 0		LIRR EXPANSION PROJECT FROM FLORAL PARK TO HICKSVILLE		PIN 0902.ML		BRIDGES		CULVERTS		ALL DIMENSIONS IN ft UNLESS OTHERWISE NOTED		CONTRACT NUMBER			
				WILLIS AVENUE UNDERPASS								TYPICAL SECTIONS WILLIS AVENUE 5 OF 5		LIRR CONTRACT #6240			
				VILLAGE OF MINEOLA										DRAWING NO. W-TYP-05			
				TOWN OF NORTH HEMPSTEAD										SHEET NO. 31			
				COUNTY: NASSAU								REGION: 10					
IT IS A VIOLATION OF LAW FOR ANY PERSON, UNLESS THEY ARE ACTING UNDER THE DIRECTION OF A LICENSED PROFESSIONAL ENGINEER, ARCHITECT, LANDSCAPE ARCHITECT, OR LAND SURVEYOR, TO ALTER AN ITEM IN ANY WAY. IF AN ITEM BEARING THE STAMP OF A LICENSED PROFESSIONAL IS ALTERED, THE ALTERING ENGINEER, ARCHITECT, LANDSCAPE ARCHITECT, OR LAND SURVEYOR SHALL STAMP THE DOCUMENT AND INCLUDE THE NOTATION "ALTERED BY" FOLLOWED BY THEIR SIGNATURE, THE DATE OF SUCH ALTERATION, AND A SPECIFIC DESCRIPTION OF THE ALTERATION.																Department of Transportation	

FILE NAME :
DATE/TIME : 4/3/2017
USER : rfenburgh

DESIGN SUPERVISOR

JOB MANAGER

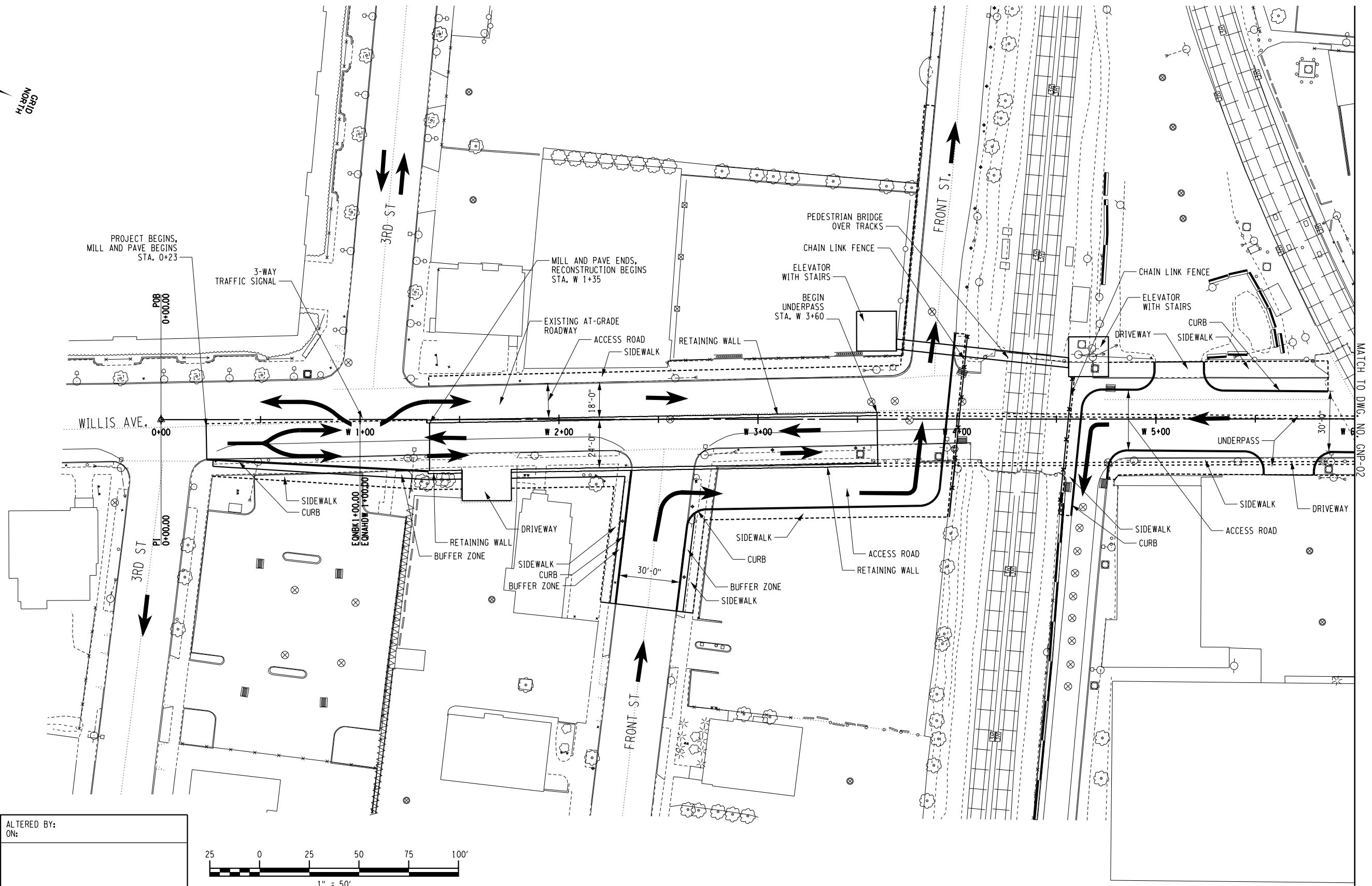

DESIGN

CHECK

DRAFTING

CHECK

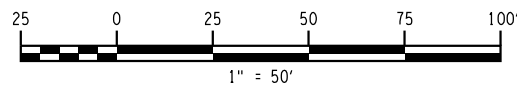
PROJECT MANAGER




MATCH TO DWG. NO. GNP-02

AFFIX SEAL:
ON:

ALTERED BY:
ON:



AS-BUILT REVISIONS DESCRIPTION OF ALTERATIONS: REVISION 0	LIRR EXPANSION PROJECT FROM FLORAL PARK TO HICKSVILLE	PIN 0902.ML	BRIDGES	CULVERTS	ALL DIMENSIONS IN \pm UNLESS OTHERWISE NOTED	CONTRACT NUMBER	
	WILLIS AVENUE UNDERPASS				GENERAL PLAN WILLIS AVENUE 1 OF 2	LIRR CONTRACT #6240	
	VILLAGE OF MINEOLA						
	TOWN OF NORTH HEMPSTEAD						
	COUNTY: NASSAU REGION: 10					DRAWING NO. W-GNP-01	
					SHEET NO. 32		
IT IS A VIOLATION OF LAW FOR ANY PERSON, UNLESS THEY ARE ACTING UNDER THE DIRECTION OF A LICENSED PROFESSIONAL ENGINEER, ARCHITECT, LANDSCAPE ARCHITECT, OR LAND SURVEYOR, TO ALTER AN ITEM IN ANY WAY. IF AN ITEM BEARING THE STAMP OF A LICENSED PROFESSIONAL IS ALTERED, THE ALTERING ENGINEER, ARCHITECT, LANDSCAPE ARCHITECT, OR LAND SURVEYOR SHALL STAMP THE DOCUMENT AND INCLUDE THE NOTATION "ALTERED BY" FOLLOWED BY THEIR SIGNATURE, THE DATE OF SUCH ALTERATION, AND A SPECIFIC DESCRIPTION OF THE ALTERATION.						 NEWYORK STATE OF OPPORTUNITY.	Department of Transportation

FILE NAME :
DATE/TIME : 4/3/2017
USER : rfenburgh

PROJECT MANAGER

CHECK

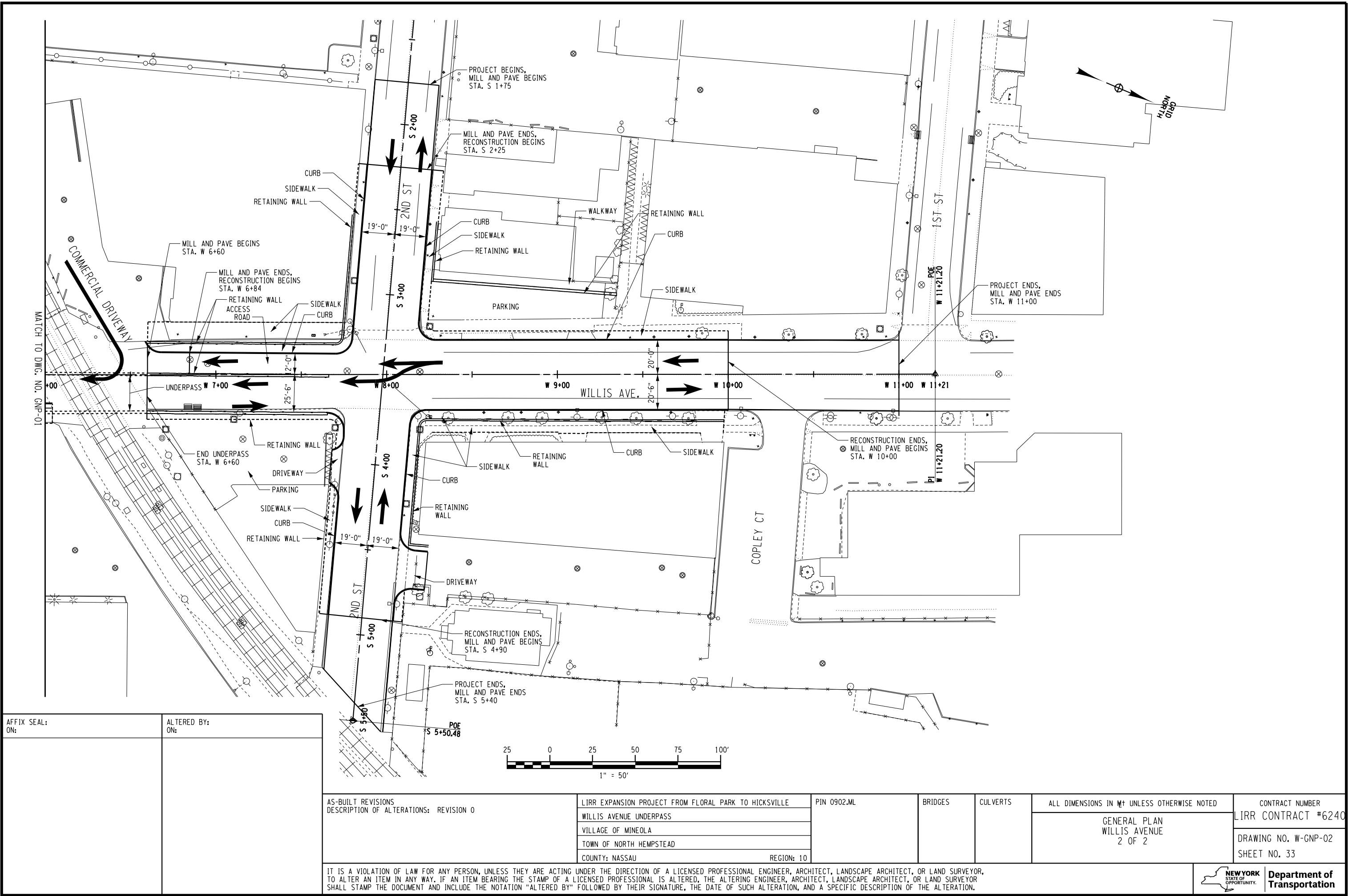
DRAFTING

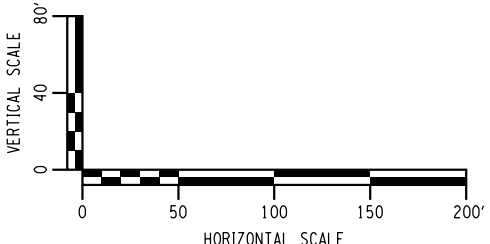
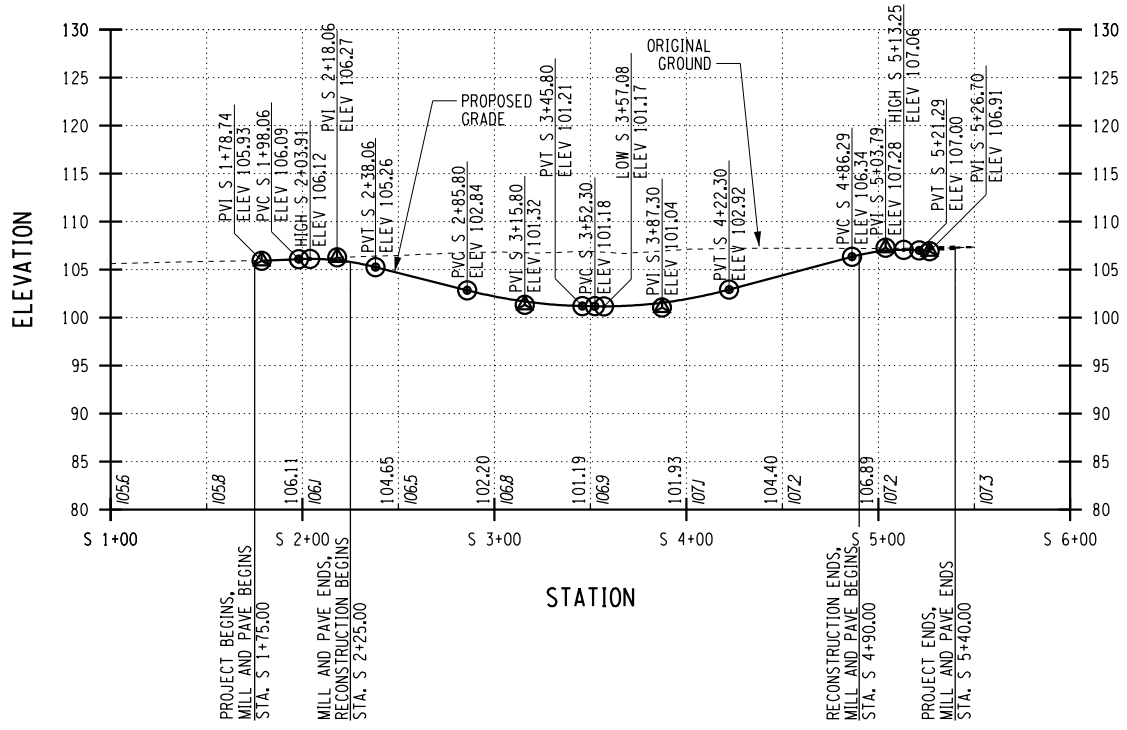
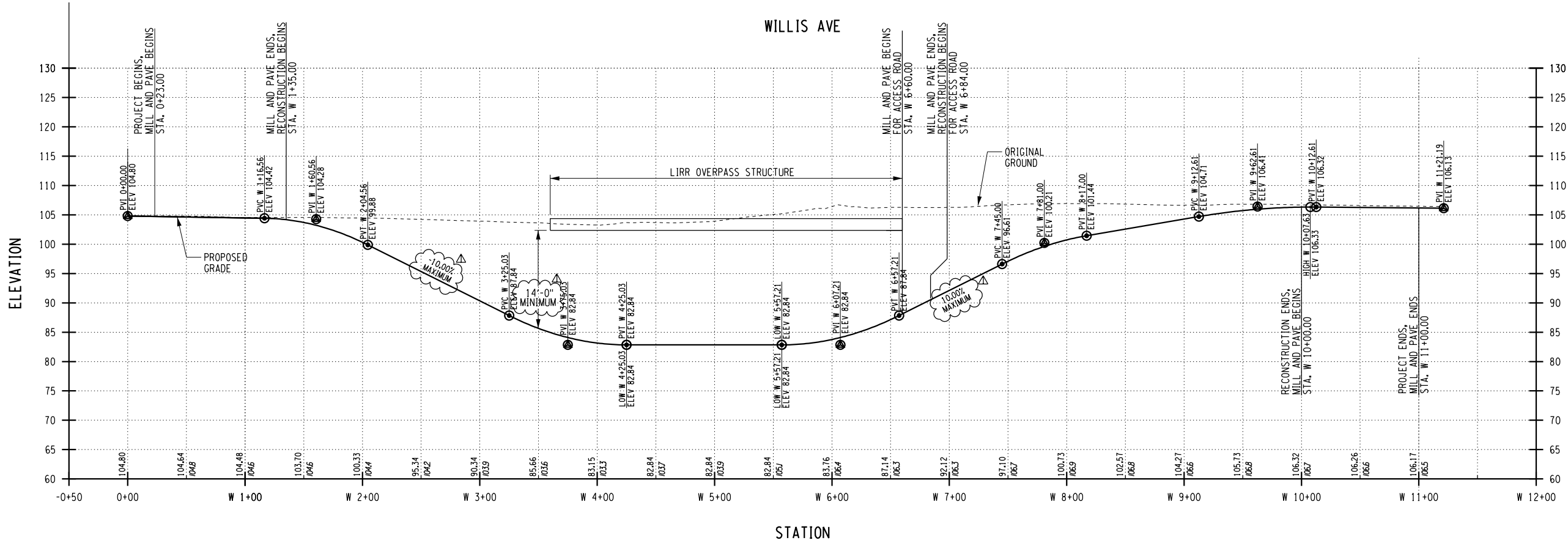
CHECK

DESIGN



JOB MANAGER

DESIGN SUPERVISOR



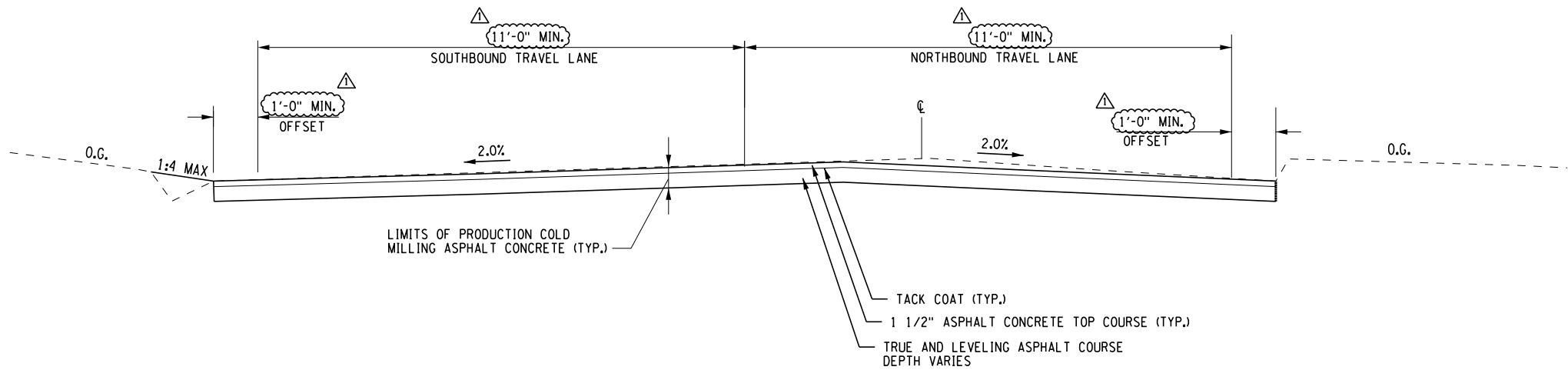


AFFIX SEAL: ON:	ALTERED BY: ON:

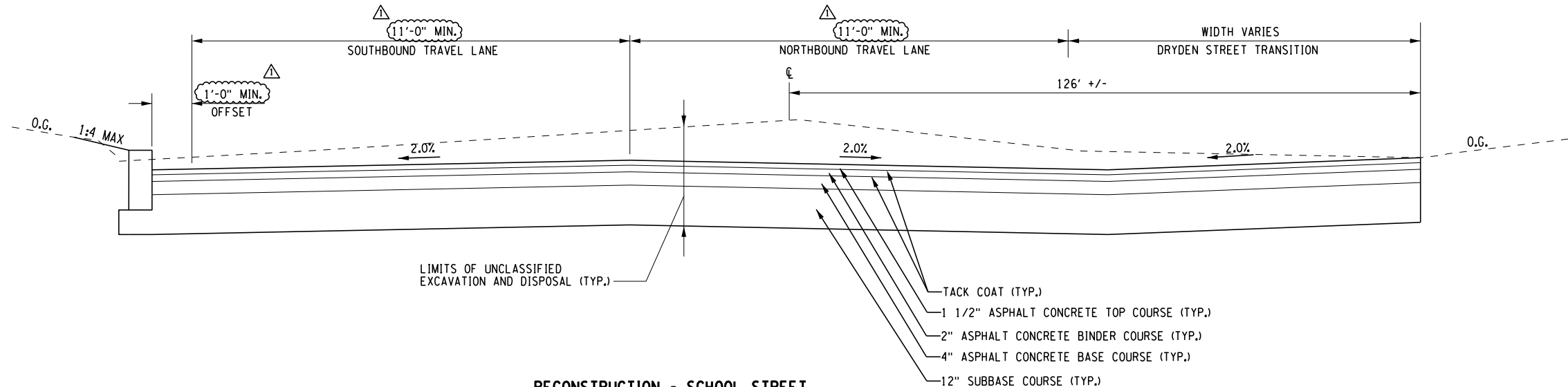
AS-BUILT REVISIONS DESCRIPTION OF ALTERATIONS: REVISION 0	LIRR EXPANSION PROJECT FROM FLORAL PARK TO HICKSVILLE	PIN 0902.ML	BRIDGES	CULVERTS	ALL DIMENSIONS IN ft UNLESS OTHERWISE NOTED		CONTRACT NUMBER	
	WILLIS AVENUE UNDERPASS				PROFILE WILLIS AVENUE 1 OF 1		LIRR CONTRACT #6240	
	VILLAGE OF MINEOLA						DRAWING NO. W-PRO-01	
	TOWN OF NORTH HEMPSTEAD						SHEET NO. 34	
	COUNTY: NASSAU						REGION: 10	
IT IS A VIOLATION OF LAW FOR ANY PERSON, UNLESS THEY ARE ACTING UNDER THE DIRECTION OF A LICENSED PROFESSIONAL ENGINEER, ARCHITECT, LANDSCAPE ARCHITECT, OR LAND SURVEYOR, TO ALTER AN ITEM IN ANY WAY. IF AN ITEM BEARING THE STAMP OF A LICENSED PROFESSIONAL IS ALTERED, THE ALTERING ENGINEER, ARCHITECT, LANDSCAPE ARCHITECT, OR LAND SURVEYOR SHALL STAMP THE DOCUMENT AND INCLUDE THE NOTATION "ALTERED BY" FOLLOWED BY THEIR SIGNATURE, THE DATE OF SUCH ALTERATION, AND A SPECIFIC DESCRIPTION OF THE ALTERATION.								Department of Transportation

FILE NAME : LIRR_School_St_0902.ML.cph.typ sec
DATE/TIME : DON\$YTIME0123456
USER : DON\$USERNAME

DESIGN SUPERVISOR
JOB MANAGER
DESIGN
CHECK
DRAFTING
CHECK
PROJECT MANAGER





MILL AND PAVE WITH PARTIAL RECONSTRUCTION - SCHOOL STREET
NOT TO SCALE
STA. SS 0+81 TO SS 1+00
(LOOKING NORTH)



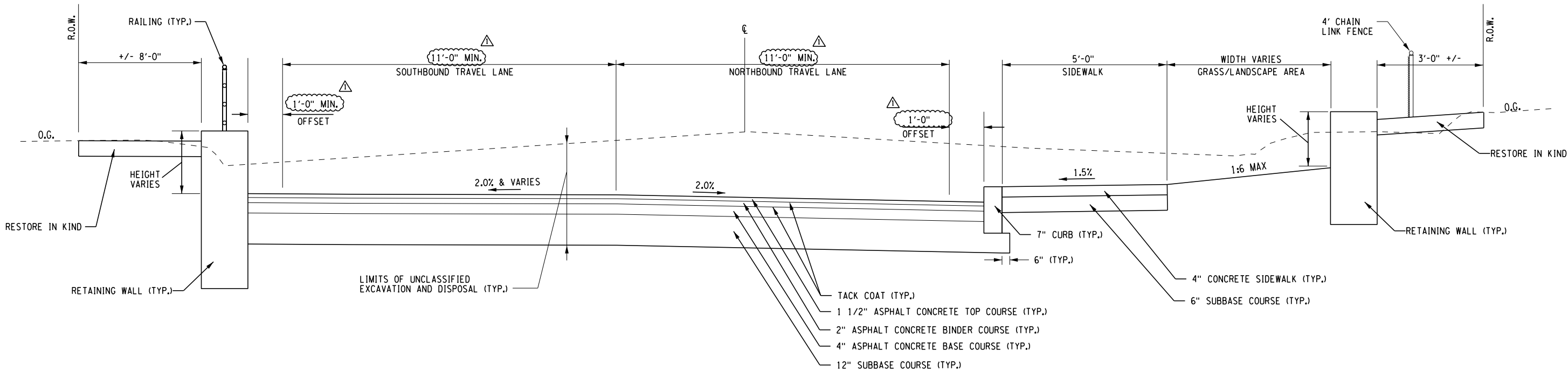
RECONSTRUCTION - SCHOOL STREET
NOT TO SCALE
STA. SS 1+00 TO SS 1+50
(LOOKING NORTH)

AFFIX SEAL: ON:	ALTERED BY: ON:

AS-BUILT REVISIONS DESCRIPTION OF ALTERATIONS:	LIRR EXPANSION PROJECT FROM FLORAL PARK TO HICKSVILLE	PIN 0902.ML	BRIDGES	CULVERTS	ALL DIMENSIONS IN ft UNLESS OTHERWISE NOTED	CONTRACT NUMBER	
	SCHOOL STREET UNDERPASS				TYPICAL SECTIONS SCHOOL STREET 1 OF 11	LIRR CONTRACT #6240	
	VILLAGE OF WESTBURY					DRAWING NO. S-TYP-01	
	TOWN OF NORTH HEMPSTEAD						SHEET NO. 35
	COUNTY: NASSAU REGION: 10						
IT IS A VIOLATION OF LAW FOR ANY PERSON, UNLESS THEY ARE ACTING UNDER THE DIRECTION OF A LICENSED PROFESSIONAL ENGINEER, ARCHITECT, LANDSCAPE ARCHITECT, OR LAND SURVEYOR, TO ALTER AN ITEM IN ANY WAY. IF AN ITEM BEARING THE STAMP OF A LICENSED PROFESSIONAL IS ALTERED, THE ALTERING ENGINEER, ARCHITECT, LANDSCAPE ARCHITECT, OR LAND SURVEYOR SHALL STAMP THE DOCUMENT AND INCLUDE THE NOTATION "ALTERED BY" FOLLOWED BY THEIR SIGNATURE, THE DATE OF SUCH ALTERATION, AND A SPECIFIC DESCRIPTION OF THE ALTERATION.							
 L. K. McLEAN ASSOCIATES, P.C. CONSULTING ENGINEERS 437 SOUTH COUNTRY RD. BROOKHAVEN, NY 11719						Department of Transportation	

FILE NAME = LIRR_School.St_0902.ML_cph.typ sec
DATE/TIME = DGN\$SYTIME0123456
USER = DGN\$USERNAME

DESIGN SUPERVISOR
JOB MANAGER
DESIGN
CHECK
DRAFTING
CHECK
PROJECT MANAGER



RECONSTRUCTION - SCHOOL STREET

NOT TO SCALE
STA. SS 1+50 TO SS 2+75
(LOOKING NORTH)

AFFIX SEAL: ON:	ALTERED BY: ON:

AS-BUILT REVISIONS
DESCRIPTION OF ALTERATIONS:

LIRR EXPANSION PROJECT FROM FLORAL PARK TO HICKSVILLE
SCHOOL STREET UNDERPASS
VILLAGE OF WESTBURY
TOWN OF NORTH HEMPSTEAD
COUNTY: NASSAU REGION: 10

PIN 0902.ML

BRIDGES

CULVERTS

ALL DIMENSIONS IN ft UNLESS OTHERWISE NOTED

TYPICAL SECTIONS
SCHOOL STREET
2 OF 11

CONTRACT NUMBER
LIRR CONTRACT #6240
DRAWING NO. S-TYP-02
SHEET NO. 36

IT IS A VIOLATION OF LAW FOR ANY PERSON, UNLESS THEY ARE ACTING UNDER THE DIRECTION OF A LICENSED PROFESSIONAL ENGINEER, ARCHITECT, LANDSCAPE ARCHITECT, OR LAND SURVEYOR, TO ALTER AN ITEM IN ANY WAY. IF AN ITEM BEARING THE STAMP OF A LICENSED PROFESSIONAL IS ALTERED, THE ALTERING ENGINEER, ARCHITECT, LANDSCAPE ARCHITECT, OR LAND SURVEYOR SHALL STAMP THE DOCUMENT AND INCLUDE THE NOTATION "ALTERED BY" FOLLOWED BY THEIR SIGNATURE, THE DATE OF SUCH ALTERATION, AND A SPECIFIC DESCRIPTION OF THE ALTERATION.



L. K. McLEAN ASSOCIATES, P.C.
CONSULTING ENGINEERS
437 SOUTH COUNTRY RD. BROOKHAVEN, NY 11719



Department of
Transportation

FILE NAME = LIRR_School_St_0902.ML.cph.typ sec
DATE/TIME = DGN\$SYTIME0123456
USER = DGN\$USERNAME

DESIGN SUPERVISOR

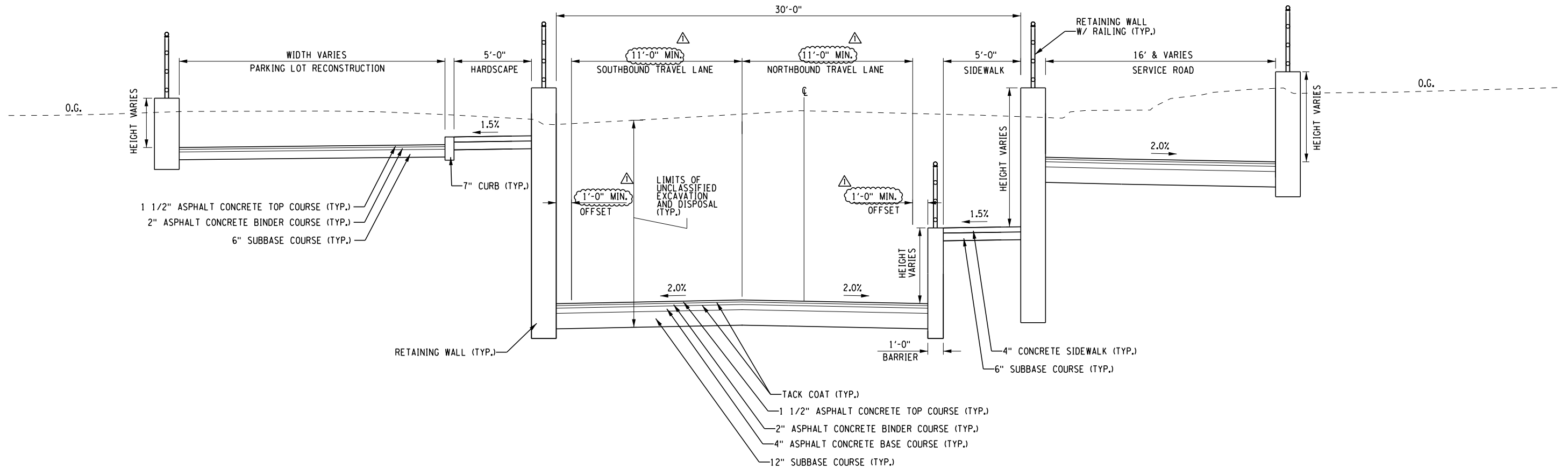
DESIGN

CHECK

DRAFTING

CHECK

PROJECT MANAGER



TYPICAL SECTION - SCHOOL STREET

NOT TO SCALE
STA. SS 2+75 TO STA. SS 3+73
(LOOKING NORTH)

AFFIX SEAL: ON:	ALTERED BY: ON:

AS-BUILT REVISIONS DESCRIPTION OF ALTERATIONS:	LIRR EXPANSION PROJECT FROM FLORAL PARK TO HICKSVILLE	PIN 0902.ML	BRIDGES	CULVERTS	ALL DIMENSIONS IN ft UNLESS OTHERWISE NOTED	CONTRACT NUMBER	
	SCHOOL STREET UNDERPASS				TYPICAL SECTIONS SCHOOL STREET 3 OF 11	LIRR CONTRACT #6240	
	VILLAGE OF WESTBURY					DRAWING NO. S-TYP-03	
	TOWN OF NORTH HEMPSTEAD						SHEET NO. 37
	COUNTY: NASSAU REGION: 10						
IT IS A VIOLATION OF LAW FOR ANY PERSON, UNLESS THEY ARE ACTING UNDER THE DIRECTION OF A LICENSED PROFESSIONAL ENGINEER, ARCHITECT, LANDSCAPE ARCHITECT, OR LAND SURVEYOR, TO ALTER AN ITEM IN ANY WAY. IF AN ITEM BEARING THE STAMP OF A LICENSED PROFESSIONAL IS ALTERED, THE ALTERING ENGINEER, ARCHITECT, LANDSCAPE ARCHITECT, OR LAND SURVEYOR SHALL STAMP THE DOCUMENT AND INCLUDE THE NOTATION "ALTERED BY" FOLLOWED BY THEIR SIGNATURE, THE DATE OF SUCH ALTERATION, AND A SPECIFIC DESCRIPTION OF THE ALTERATION.					<div><div>LKMA</div><div>L. K. McLEAN ASSOCIATES, P.C. CONSULTING ENGINEERS 437 SOUTH COUNTRY RD. BROOKHAVEN, NY 11719</div></div> <div><div>NEW YORK</div><div>STATE OF OPPORTUNITY.</div></div> <div>Department of Transportation</div>		

FILE NAME = LIRR_School_St_0902.ML_cph.typ sec
DATE/TIME = DGN\$SYTIME0123456
USER = DGN\$USERNAME

PROJECT MANAGER

CHECK

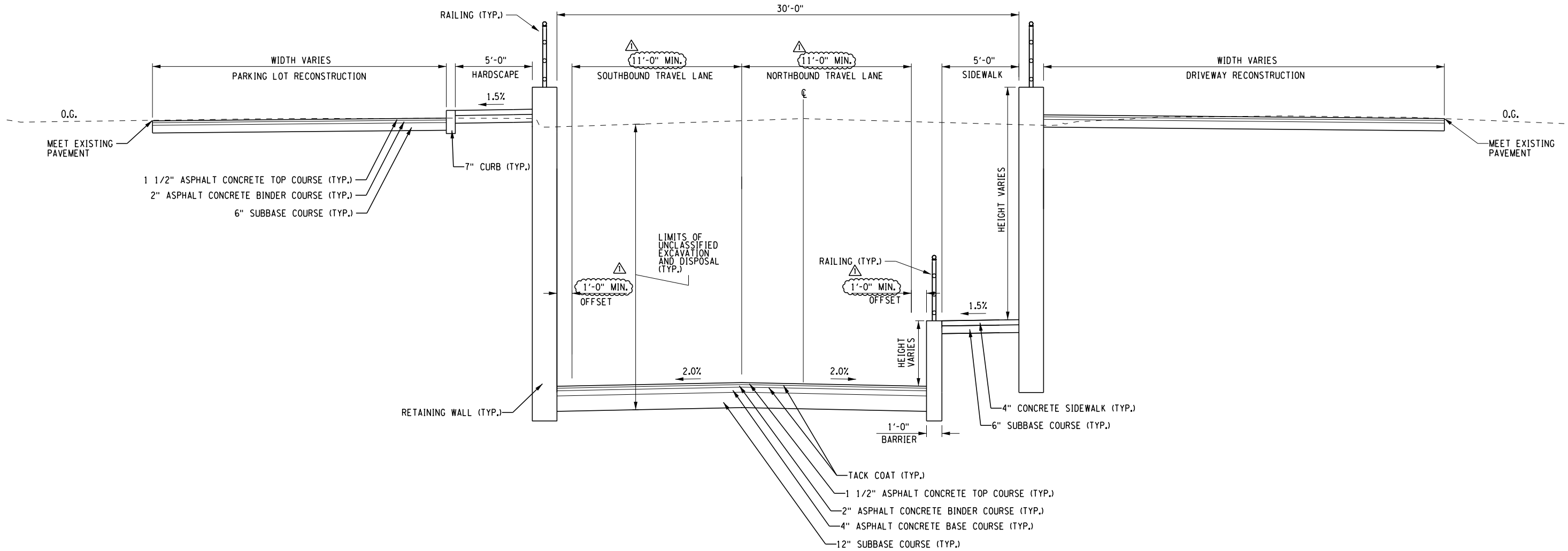
DRAFTING

CHECK

DESIGN

JOB MANAGER

DESIGN SUPERVISOR



TYPICAL SECTION - SCHOOL STREET

NOT TO SCALE
STA. SS 3+73 TO STA. SS 4+37
(LOOKING NORTH)

AFFIX SEAL: ON:	ALTERED BY: ON:

AS-BUILT REVISIONS
DESCRIPTION OF ALTERATIONS:

LIRR EXPANSION PROJECT FROM FLORAL PARK TO HICKSVILLE
SCHOOL STREET UNDERPASS
VILLAGE OF WESTBURY
TOWN OF NORTH HEMPSTEAD
COUNTY: NASSAU REGION: 10

PIN 0902.ML

BRIDGES

CULVERTS

ALL DIMENSIONS IN ft UNLESS OTHERWISE NOTED

TYPICAL SECTIONS
SCHOOL STREET
4 OF 11

CONTRACT NUMBER
LIRR CONTRACT #6240

DRAWING NO. S-TYP-04
SHEET NO. 38

IT IS A VIOLATION OF LAW FOR ANY PERSON, UNLESS THEY ARE ACTING UNDER THE DIRECTION OF A LICENSED PROFESSIONAL ENGINEER, ARCHITECT, LANDSCAPE ARCHITECT, OR LAND SURVEYOR, TO ALTER AN ITEM IN ANY WAY. IF AN ITEM BEARING THE STAMP OF A LICENSED PROFESSIONAL IS ALTERED, THE ALTERING ENGINEER, ARCHITECT, LANDSCAPE ARCHITECT, OR LAND SURVEYOR SHALL STAMP THE DOCUMENT AND INCLUDE THE NOTATION "ALTERED BY" FOLLOWED BY THEIR SIGNATURE, THE DATE OF SUCH ALTERATION, AND A SPECIFIC DESCRIPTION OF THE ALTERATION.



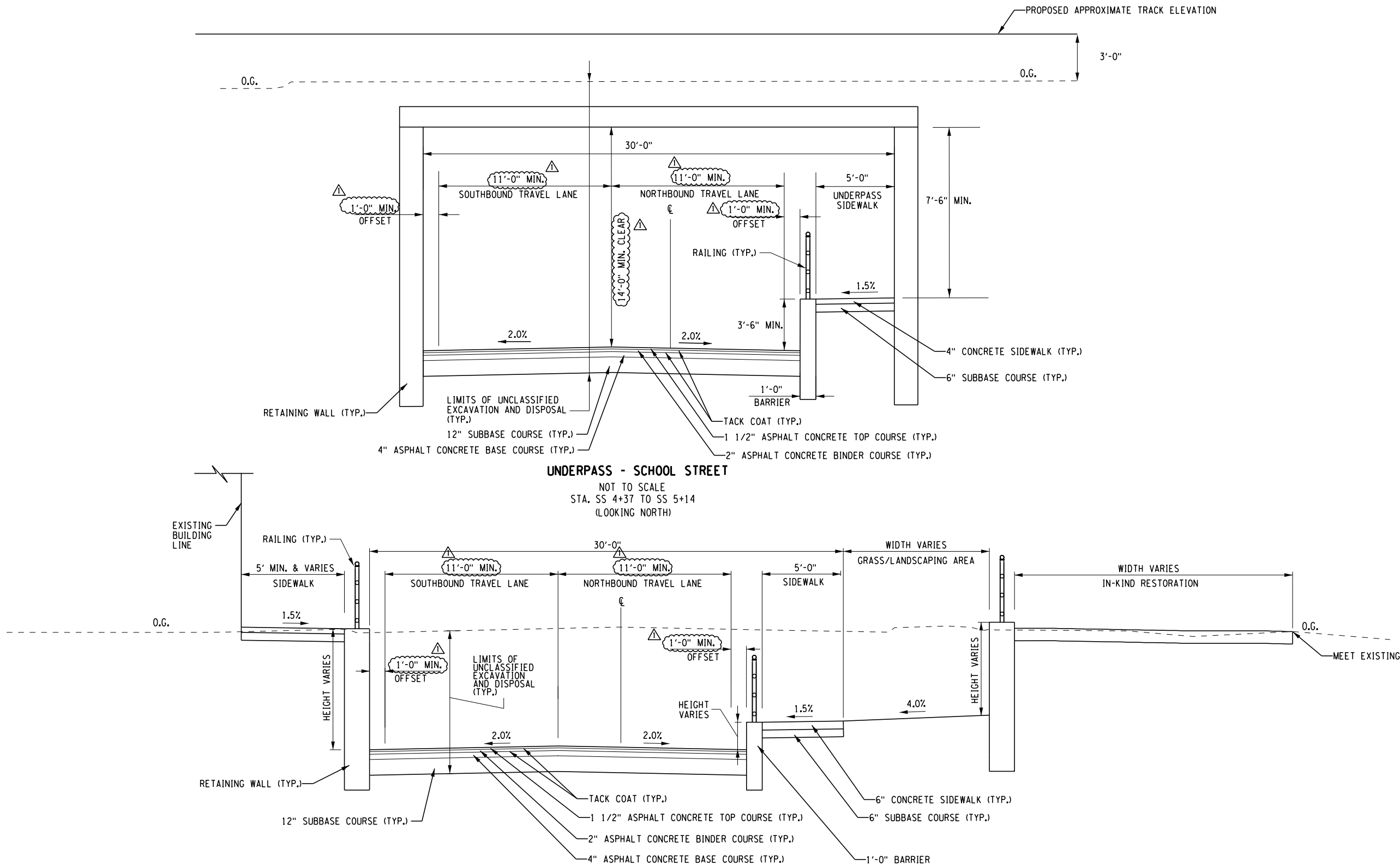
L. K. McLEAN ASSOCIATES, P.C.
CONSULTING ENGINEERS
437 SOUTH COUNTRY RD., BROOKHAVEN, NY 11719



Department of
Transportation

FILE NAME = LIRR_School.St_0902.ML_cph.typ sec
DATE/TIME = DGN\$SYTIME0123456
USER = DGN\$USERNAME

PROJECT MANAGER
CHECK
DRAFTING
CHECK
DESIGN
JOB MANAGER
DESIGN SUPERVISOR



AFFIX SEAL: ON:	ALTERED BY: ON:

AS-BUILT REVISIONS DESCRIPTION OF ALTERATIONS:	LIRR EXPANSION PROJECT FROM FLORAL PARK TO HICKSVILLE	PIN 0902.ML	BRIDGES	CULVERTS	ALL DIMENSIONS IN ft UNLESS OTHERWISE NOTED	CONTRACT NUMBER LIRR CONTRACT #6240
	SCHOOL STREET UNDERPASS					
	VILLAGE OF WESTBURY				TYPICAL SECTIONS SCHOOL STREET 5 OF 11	DRAWING NO. S-TYP-05
	TOWN OF NORTH HEMPSTEAD					SHEET NO. 39
COUNTY: NASSAU		REGION: 10				
IT IS A VIOLATION OF LAW FOR ANY PERSON, UNLESS THEY ARE ACTING UNDER THE DIRECTION OF A LICENSED PROFESSIONAL ENGINEER, ARCHITECT, LANDSCAPE ARCHITECT, OR LAND SURVEYOR, TO ALTER AN ITEM IN ANY WAY. IF AN ITEM BEARING THE STAMP OF A LICENSED PROFESSIONAL IS ALTERED, THE ALTERING ENGINEER, ARCHITECT, LANDSCAPE ARCHITECT, OR LAND SURVEYOR SHALL STAMP THE DOCUMENT AND INCLUDE THE NOTATION "ALTERED BY" FOLLOWED BY THEIR SIGNATURE, THE DATE OF SUCH ALTERATION, AND A SPECIFIC DESCRIPTION OF THE ALTERATION.						
L. K. McLEAN ASSOCIATES, P.C. CONSULTING ENGINEERS 437 SOUTH COUNTRY RD. BROOKHAVEN, NY 11719						Department of Transportation

FILE NAME = LIRR_School_St_0902.ML_cph.typ sec
DATE/TIME = DGN\$SYTIME0123456
USER = DGN\$USERNAME

PROJECT MANAGER

CHECK

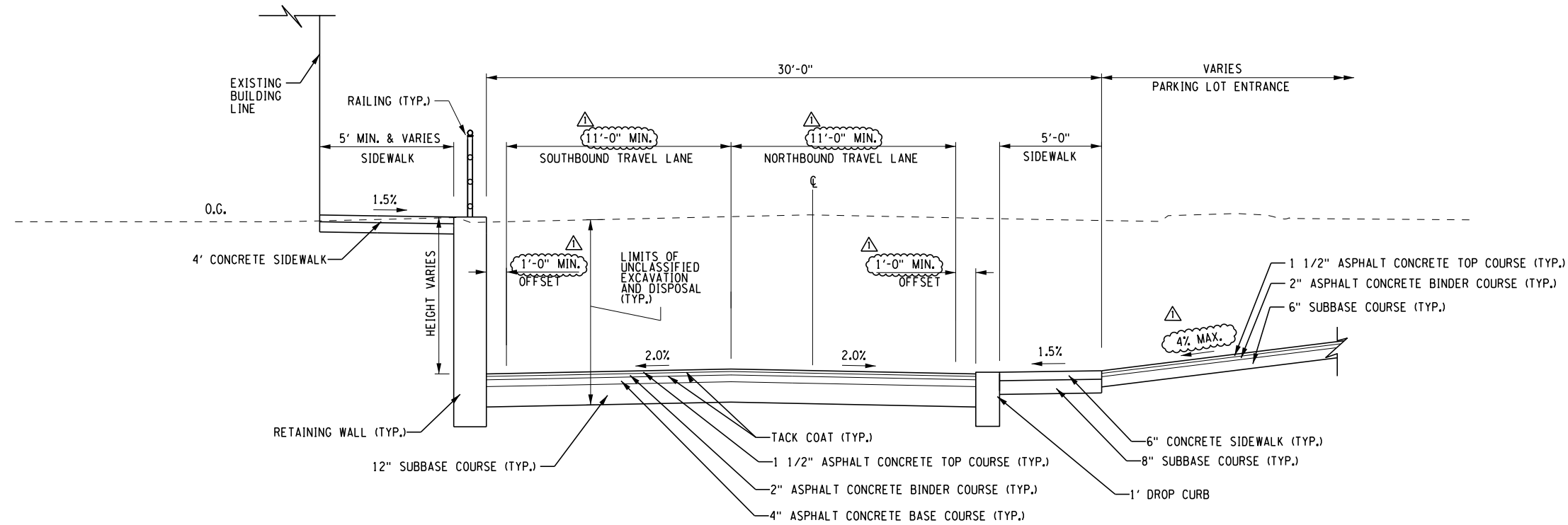
DRAFTING

CHECK

DESIGN

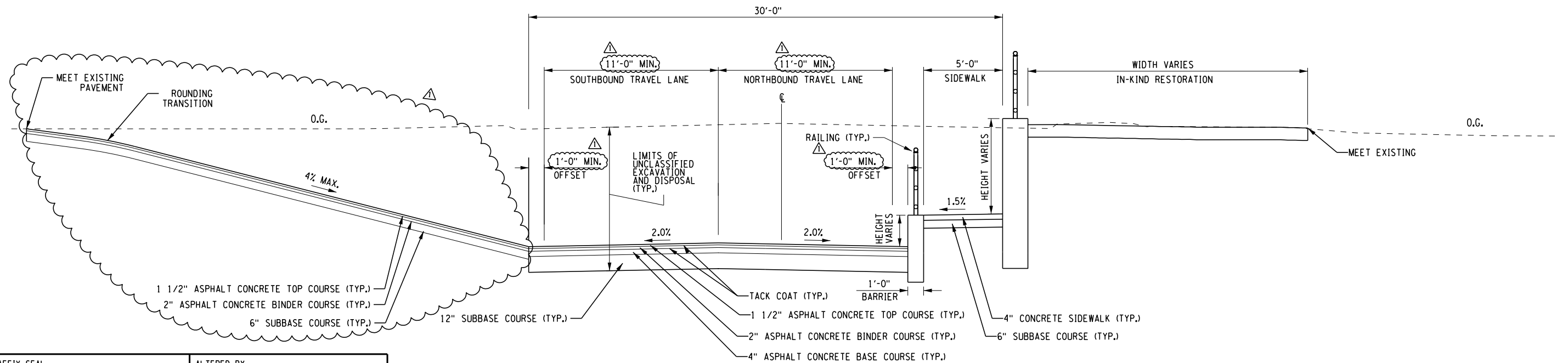
JOB MANAGER

DESIGN SUPERVISOR



TYPICAL SECTION - SCHOOL STREET

NOT TO SCALE
STA. SS 6+00 TO STA. SS 6+60
(LOOKING NORTH)



TYPICAL SECTION - SCHOOL STREET

NOT TO SCALE
STA. SS 6+60 TO STA. SS 7+70
(LOOKING NORTH)

AFFIX SEAL: ON:	ALTERED BY: ON:

AS-BUILT REVISIONS DESCRIPTION OF ALTERATIONS:	LIRR EXPANSION PROJECT FROM FLORAL PARK TO HICKSVILLE	PIN 0902.ML	BRIDGES	CULVERTS	ALL DIMENSIONS IN ft UNLESS OTHERWISE NOTED	CONTRACT NUMBER LIRR CONTRACT #6240
	SCHOOL STREET UNDERPASS					
	VILLAGE OF WESTBURY				TYPICAL SECTIONS SCHOOL STREET 6 OF 11	DRAWING NO. S-TYP-06
	TOWN OF NORTH HEMPSTEAD					SHEET NO. 40
COUNTY: NASSAU		REGION: 10				
IT IS A VIOLATION OF LAW FOR ANY PERSON, UNLESS THEY ARE ACTING UNDER THE DIRECTION OF A LICENSED PROFESSIONAL ENGINEER, ARCHITECT, LANDSCAPE ARCHITECT, OR LAND SURVEYOR, TO ALTER AN ITEM IN ANY WAY. IF AN ITEM BEARING THE STAMP OF A LICENSED PROFESSIONAL IS ALTERED, THE ALTERING ENGINEER, ARCHITECT, LANDSCAPE ARCHITECT, OR LAND SURVEYOR SHALL STAMP THE DOCUMENT AND INCLUDE THE NOTATION "ALTERED BY" FOLLOWED BY THEIR SIGNATURE, THE DATE OF SUCH ALTERATION, AND A SPECIFIC DESCRIPTION OF THE ALTERATION.						
L. K. McLEAN ASSOCIATES, P.C. CONSULTING ENGINEERS 437 SOUTH COUNTRY RD. BROOKHAVEN, NY 11719						Department of Transportation

FILE NAME = LIRR_School.St_0902.ML_cph.typ sec
DATE/TIME = DGN\$SYTIME0123456
USER = DGN\$USERNAME

PROJECT MANAGER

CHECK

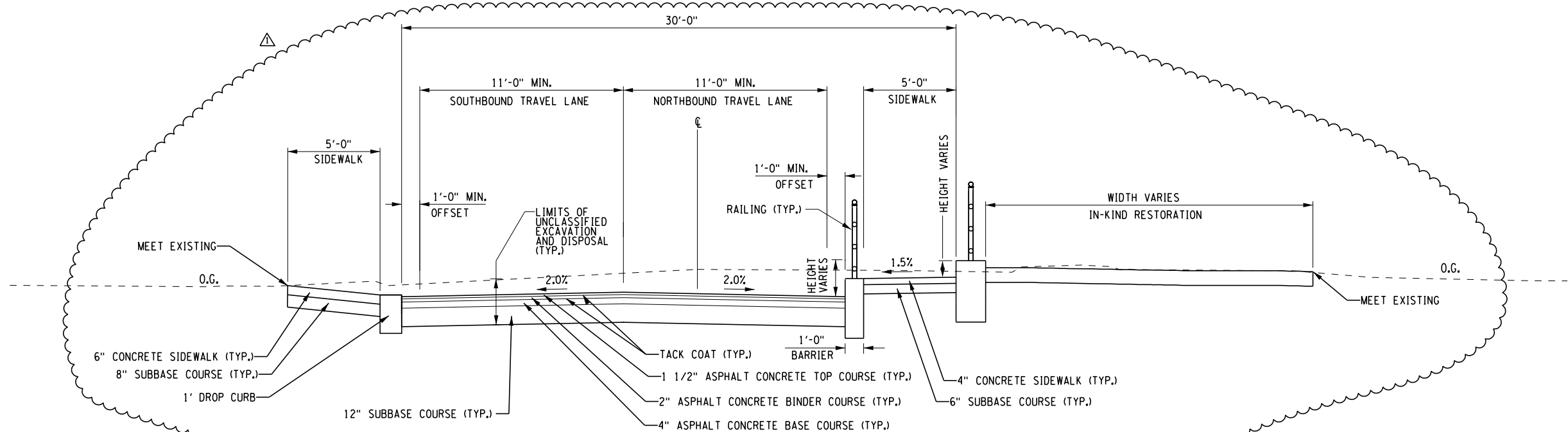
DRAFTING

CHECK

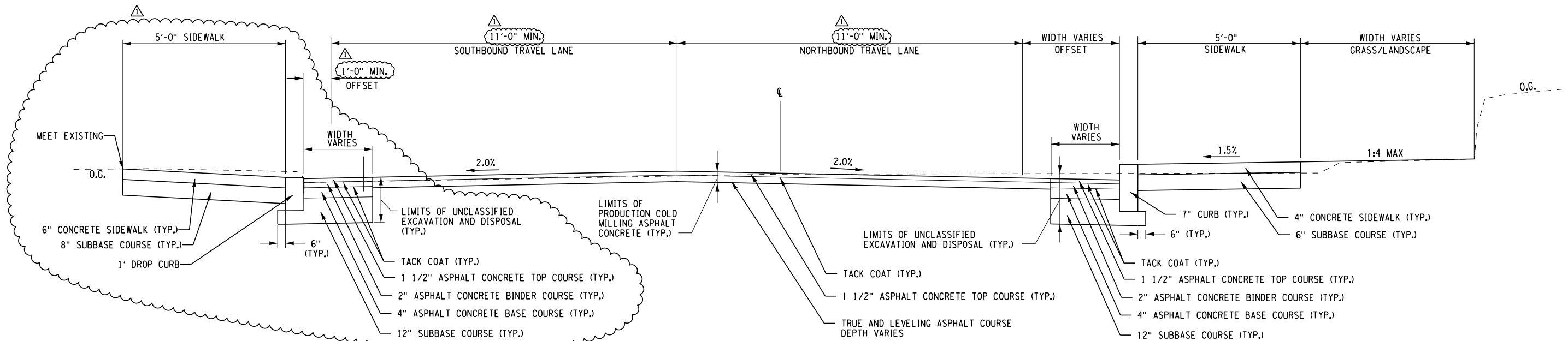
DESIGN

JOB MANAGER

DESIGN SUPERVISOR



MILL AND PAVE WITH PARTIAL RECONSTRUCTION - SCHOOL STREET RD NORTH SECTION
NOT TO SCALE
STA. SS 7+70 TO SS 8+00
(LOOKING NORTH)



MILL AND PAVE WITH PARTIAL RECONSTRUCTION - SCHOOL STREET RD NORTH SECTION
NOT TO SCALE
STA. SS 8+00 TO SS 8+33
(LOOKING NORTH)

AFFIX SEAL: ON:	ALTERED BY: ON:

AS-BUILT REVISIONS DESCRIPTION OF ALTERATIONS:	LIRR EXPANSION PROJECT FROM FLORAL PARK TO HICKSVILLE	PIN 0902.ML	BRIDGES	CULVERTS	ALL DIMENSIONS IN ft UNLESS OTHERWISE NOTED	CONTRACT NUMBER LIRR CONTRACT #6240
	SCHOOL STREET UNDERPASS					
	VILLAGE OF WESTBURY				TYPICAL SECTIONS SCHOOL STREET 7 OF 11	DRAWING NO. S-TYP-07
	TOWN OF NORTH HEMPSTEAD					SHEET NO. 41
COUNTY: NASSAU		REGION: 10				
IT IS A VIOLATION OF LAW FOR ANY PERSON, UNLESS THEY ARE ACTING UNDER THE DIRECTION OF A LICENSED PROFESSIONAL ENGINEER, ARCHITECT, LANDSCAPE ARCHITECT, OR LAND SURVEYOR, TO ALTER AN ITEM IN ANY WAY. IF AN ITEM BEARING THE STAMP OF A LICENSED PROFESSIONAL IS ALTERED, THE ALTERING ENGINEER, ARCHITECT, LANDSCAPE ARCHITECT, OR LAND SURVEYOR SHALL STAMP THE DOCUMENT AND INCLUDE THE NOTATION "ALTERED BY" FOLLOWED BY THEIR SIGNATURE, THE DATE OF SUCH ALTERATION, AND A SPECIFIC DESCRIPTION OF THE ALTERATION.						
LKMA L. K. McLEAN ASSOCIATES, P.C. CONSULTING ENGINEERS 437 SOUTH COUNTRY RD. BROOKHAVEN, NY 11719						NEW YORK STATE OF OPPORTUNITY. Department of Transportation

FILE NAME : LIRR_School_St_0902.ML.cph.typ sec
DATE/TIME : DON\$SYTIME0123456
USER : DON\$USERNAME

PROJECT MANAGER

CHECK

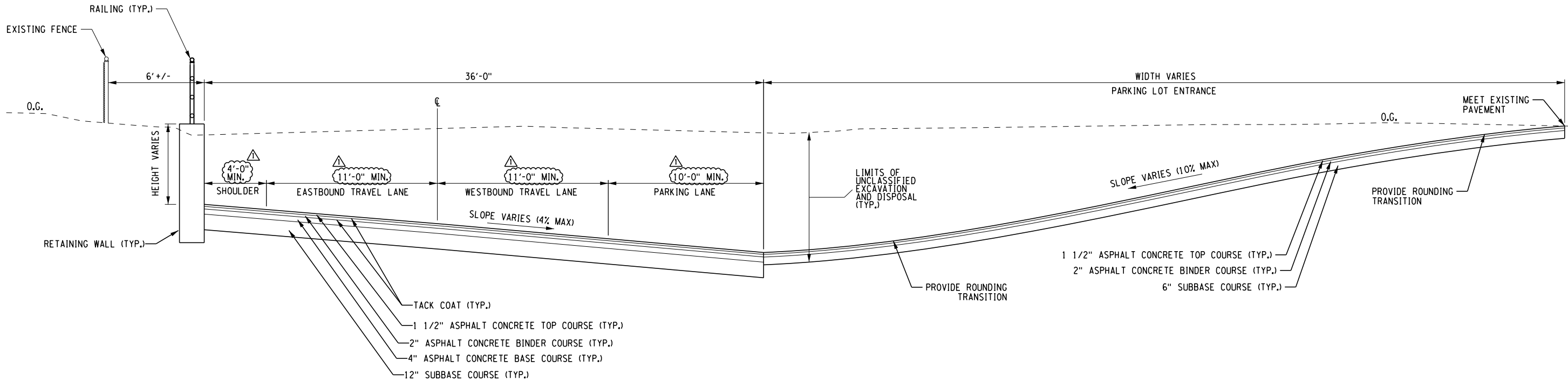
DRAFTING

CHECK

DESIGN

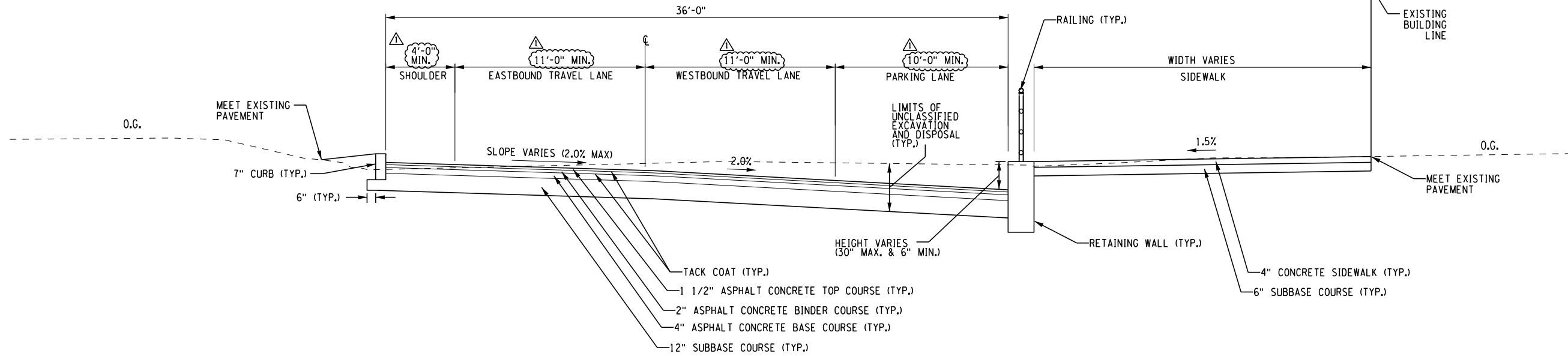
JOB MANAGER

DESIGN SUPERVISOR



TYPICAL SECTION - RAILROAD AVENUE

NOT TO SCALE
STA. RA 1+25 TO STA. RA 1+75
(LOOKING WEST)



TYPICAL SECTION - RAILROAD AVENUE

NOT TO SCALE
STA. RA 1+75 TO STA. RA 2+30
(LOOKING WEST)

AFFIX SEAL: ON:	ALTERED BY: ON:

AS-BUILT REVISIONS DESCRIPTION OF ALTERATIONS:	LIRR EXPANSION PROJECT FROM FLORAL PARK TO HICKSVILLE	PIN 0902.ML	BRIDGES	CULVERTS	ALL DIMENSIONS IN ft UNLESS OTHERWISE NOTED	CONTRACT NUMBER		
	SCHOOL STREET UNDERPASS					LIRR CONTRACT #6240		
	VILLAGE OF WESTBURY					DRAWING NO. S-TYP-08		
	TOWN OF NORTH HEMPSTEAD					SHEET NO. 42		
COUNTY: NASSAU	REGION: 10	TYPICAL SECTIONS SCHOOL STREET 8 OF 11						
IT IS A VIOLATION OF LAW FOR ANY PERSON, UNLESS THEY ARE ACTING UNDER THE DIRECTION OF A LICENSED PROFESSIONAL ENGINEER, ARCHITECT, LANDSCAPE ARCHITECT, OR LAND SURVEYOR, TO ALTER AN ITEM IN ANY WAY. IF AN ITEM BEARING THE STAMP OF A LICENSED PROFESSIONAL IS ALTERED, THE ALTERING ENGINEER, ARCHITECT, LANDSCAPE ARCHITECT, OR LAND SURVEYOR SHALL STAMP THE DOCUMENT AND INCLUDE THE NOTATION "ALTERED BY" FOLLOWED BY THEIR SIGNATURE, THE DATE OF SUCH ALTERATION, AND A SPECIFIC DESCRIPTION OF THE ALTERATION.						LKMA L. K. McLEAN ASSOCIATES, P.C. CONSULTING ENGINEERS 437 SOUTH COUNTRY RD. BROOKHAVEN, NY 11719	NEW YORK STATE OF OPPORTUNITY.	Department of Transportation

FILE NAME = LIRR_School_St_0902.ML.cph.typ sec
DATE/TIME = DGN\$SYTIME0123456
USER = DGN\$USERNAME

PROJECT MANAGER

CHECK

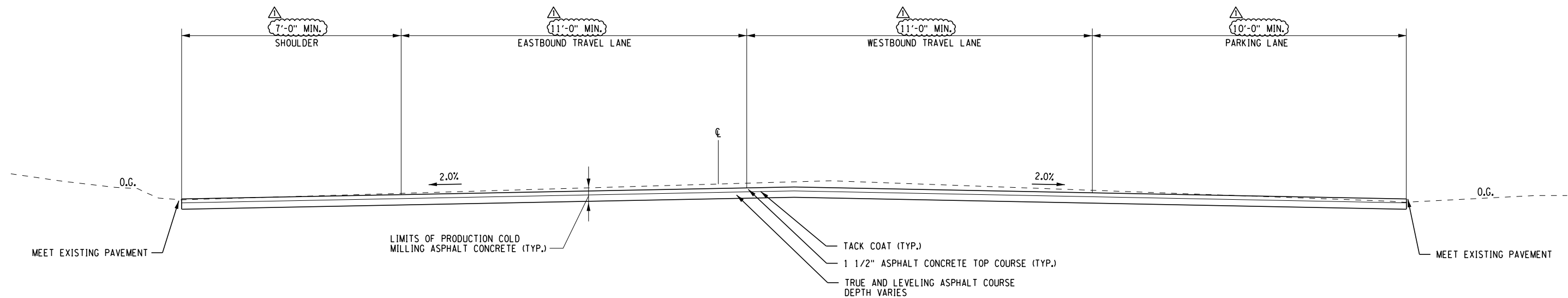
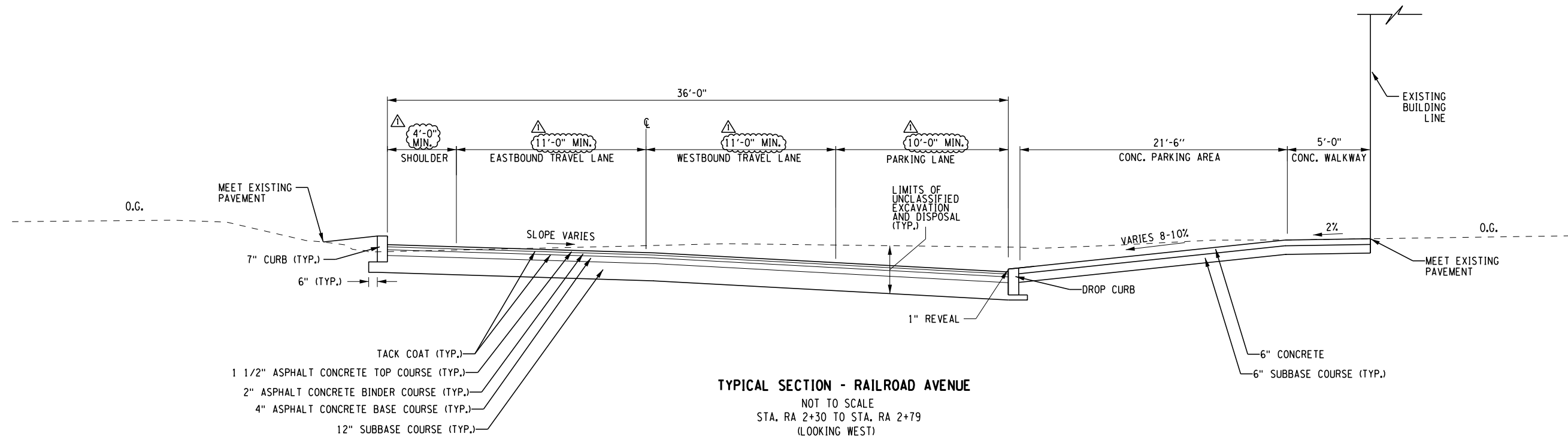
DRAFTING

CHECK

DESIGN

JOB MANAGER

DESIGN SUPERVISOR

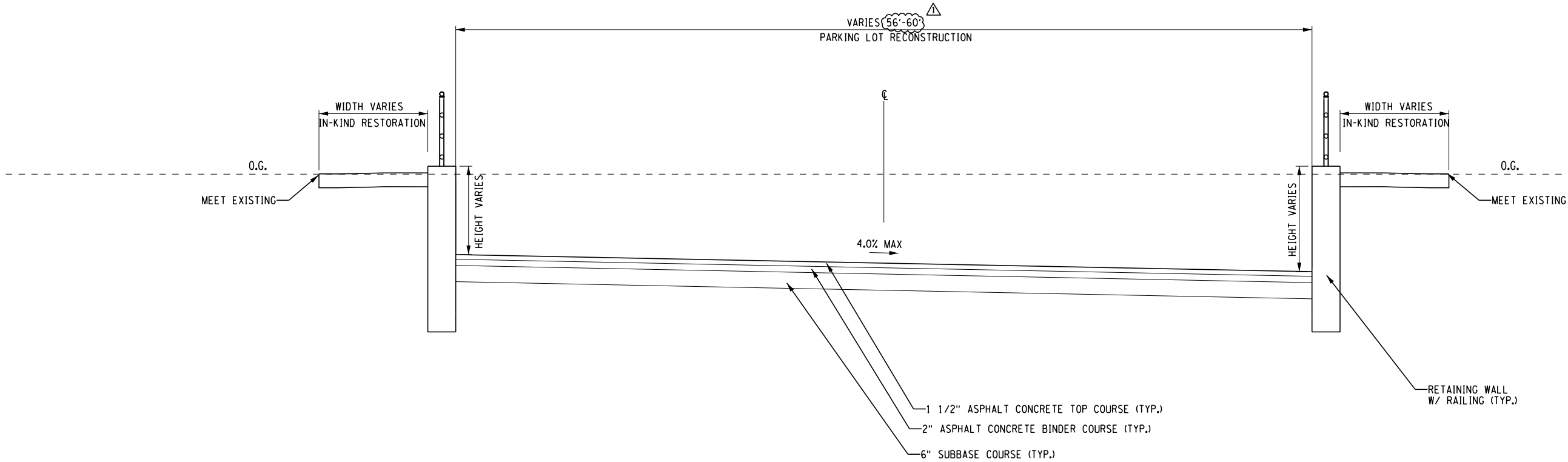


AFFIX SEAL: ON:	ALTERED BY: ON:



AS-BUILT REVISIONS DESCRIPTION OF ALTERATIONS:	LIRR EXPANSION PROJECT FROM FLORAL PARK TO HICKSVILLE	PIN 0902.ML	BRIDGES	CULVERTS	ALL DIMENSIONS IN ft UNLESS OTHERWISE NOTED	CONTRACT NUMBER LIRR CONTRACT #6240
	SCHOOL STREET UNDERPASS					DRAWING NO. S-TYP-09
	VILLAGE OF WESTBURY				TYPICAL SECTIONS SCHOOL STREET 9 OF 11	SHEET NO. 43
	TOWN OF NORTH HEMPSTEAD					
COUNTY: NASSAU		REGION: 10				
IT IS A VIOLATION OF LAW FOR ANY PERSON, UNLESS THEY ARE ACTING UNDER THE DIRECTION OF A LICENSED PROFESSIONAL ENGINEER, ARCHITECT, LANDSCAPE ARCHITECT, OR LAND SURVEYOR, TO ALTER AN ITEM IN ANY WAY. IF AN ITEM BEARING THE STAMP OF A LICENSED PROFESSIONAL IS ALTERED, THE ALTERING ENGINEER, ARCHITECT, LANDSCAPE ARCHITECT, OR LAND SURVEYOR SHALL STAMP THE DOCUMENT AND INCLUDE THE NOTATION "ALTERED BY" FOLLOWED BY THEIR SIGNATURE, THE DATE OF SUCH ALTERATION, AND A SPECIFIC DESCRIPTION OF THE ALTERATION.						
LIRMA L. K. McLEAN ASSOCIATES, P.C. CONSULTING ENGINEERS 437 SOUTH COUNTRY RD. BROOKHAVEN, NY 11719						NEW YORK STATE OF OPPORTUNITY.
						Department of Transportation

FILE NAME : LIRR_School_St_0902.ML.cph.typ sec
DATE/TIME : DON\$YTIME0123456
USER : DON\$USERNAME

DESIGN SUPERVISOR
JOB MANAGER
DESIGN
CHECK
DRAFTING
CHECK
PROJECT MANAGER

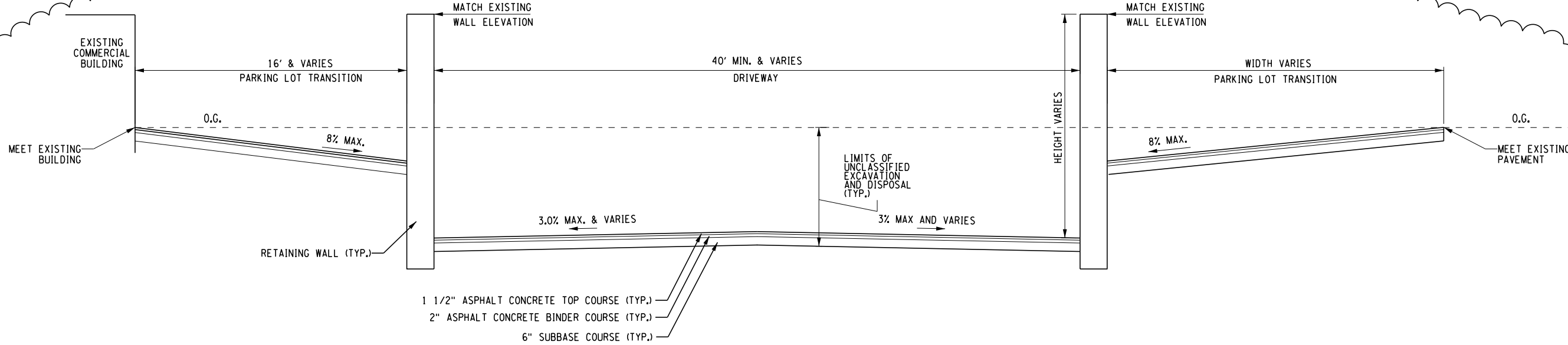


PARKING LOT AT 173 SCHOOL STREET
NOT TO SCALE
STA. PK 1+12 TO PK 3+37

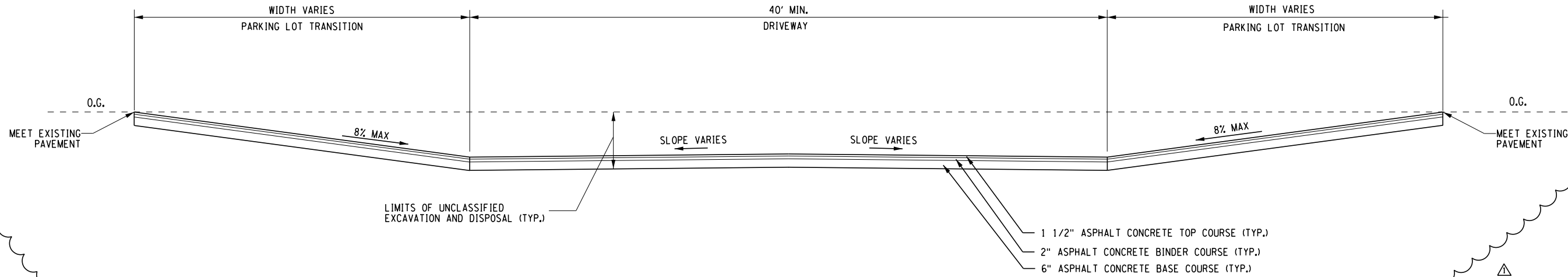
AFFIX SEAL: ON:		ALTERED BY: ON:													
		AS-BUILT REVISIONS DESCRIPTION OF ALTERATIONS:		LIRR EXPANSION PROJECT FROM FLORAL PARK TO HICKSVILLE		PIN 0902.ML	BRIDGES	CULVERTS	ALL DIMENSIONS IN ft UNLESS OTHERWISE NOTED		CONTRACT NUMBER				
				SCHOOL STREET UNDERPASS					TYPICAL SECTIONS SCHOOL STREET 10 OF 11		LIRR CONTRACT #6240				
				VILLAGE OF WESTBURY											
				TOWN OF NORTH HEMPSTEAD											
				COUNTY: NASSAU							REGION: 10		DRAWING NO. S-TYP-10		
										SHEET NO. 44					
IT IS A VIOLATION OF LAW FOR ANY PERSON, UNLESS THEY ARE ACTING UNDER THE DIRECTION OF A LICENSED PROFESSIONAL ENGINEER, ARCHITECT, LANDSCAPE ARCHITECT, OR LAND SURVEYOR, TO ALTER AN ITEM IN ANY WAY. IF AN ITEM BEARING THE STAMP OF A LICENSED PROFESSIONAL IS ALTERED, THE ALTERING ENGINEER, ARCHITECT, LANDSCAPE ARCHITECT, OR LAND SURVEYOR SHALL STAMP THE DOCUMENT AND INCLUDE THE NOTATION "ALTERED BY" FOLLOWED BY THEIR SIGNATURE, THE DATE OF SUCH ALTERATION, AND A SPECIFIC DESCRIPTION OF THE ALTERATION.															
										 L. K. McLEAN ASSOCIATES, P.C. CONSULTING ENGINEERS 437 SOUTH COUNTRY RD. BROOKHAVEN, NY 11719		 NEW YORK STATE OF OPPORTUNITY.		Department of Transportation	

FILE NAME = LIRR_School.St_0902.ML.cph.typ sec
DATE/TIME = DGN\$SYTIME0123456
USER = DGN\$USERNAME

PROJECT MANAGER
CHECK
DRAFTING
CHECK
DESIGN
JOB MANAGER
DESIGN SUPERVISOR




JAMAICA ASH DRIVEWAY - SCHOOL STREET
NOT TO SCALE
STA. 1+26 TO STA. 1+80



JAMAICA ASH DRIVEWAY - SCHOOL STREET
NOT TO SCALE
STA. 1+80 TO STA. 2+23

AFFIX SEAL: ON:	ALTERED BY: ON:

AS-BUILT REVISIONS DESCRIPTION OF ALTERATIONS:	LIRR EXPANSION PROJECT FROM FLORAL PARK TO HICKSVILLE	PIN 0902.ML	BRIDGES	CULVERTS	ALL DIMENSIONS IN ft UNLESS OTHERWISE NOTED	CONTRACT NUMBER
	SCHOOL STREET UNDERPASS				TYPICAL SECTIONS SCHOOL STREET 11 OF 11	LIRR CONTRACT #6240
	VILLAGE OF WESTBURY					DRAWING NO. S-TYP-11 SHEET NO. 45
	TOWN OF NORTH HEMPSTEAD					
	COUNTY: NASSAU REGION: 10					
IT IS A VIOLATION OF LAW FOR ANY PERSON, UNLESS THEY ARE ACTING UNDER THE DIRECTION OF A LICENSED PROFESSIONAL ENGINEER, ARCHITECT, LANDSCAPE ARCHITECT, OR LAND SURVEYOR, TO ALTER AN ITEM IN ANY WAY. IF AN ITEM BEARING THE STAMP OF A LICENSED PROFESSIONAL IS ALTERED, THE ALTERING ENGINEER, ARCHITECT, LANDSCAPE ARCHITECT, OR LAND SURVEYOR SHALL STAMP THE DOCUMENT AND INCLUDE THE NOTATION "ALTERED BY" FOLLOWED BY THEIR SIGNATURE, THE DATE OF SUCH ALTERATION, AND A SPECIFIC DESCRIPTION OF THE ALTERATION.					<div><div>LKMA</div><div>L. K. McLEAN ASSOCIATES, P.C. CONSULTING ENGINEERS 437 SOUTH COUNTRY RD. BROOKHAVEN, NY 11719</div></div> <div><div>NEW YORK STATE OF OPPORTUNITY.</div></div> <div>Department of Transportation</div>	

FILE NAME = LIRR_School_St_0902.ML_cph_gnp_001
DATE/TIME = DON\$SYTIME0123456
USER = DON\$USERNAME

DESIGN SUPERVISOR

JOB MANAGER

DESIGN

CHECK

DRAFTING

CHECK

PROJECT MANAGER

AFFIX SEAL: ON:	ALTERED BY: ON:
<div></div>	

AS-BUILT REVISIONS
DESCRIPTION OF ALTERATIONS:

LIRR EXPANSION PROJECT FROM FLORAL PARK TO HICKSVILLE
SCHOOL STREET UNDERPASS
VILLAGE OF WESTBURY
TOWN OF NORTH HEMPSTEAD
COUNTY: NASSAU REGION: 10

IT IS A VIOLATION OF LAW FOR ANY PERSON, UNLESS THEY ARE ACTING UNDER THE DIRECTION OF A LICENSED PROFESSIONAL ENGINEER, ARCHITECT, LANDSCAPE ARCHITECT, OR LAND SURVEYOR, TO ALTER AN ITEM IN ANY WAY. IF AN ITEM BEARING THE STAMP OF A LICENSED PROFESSIONAL IS ALTERED, THE ALTERING ENGINEER, ARCHITECT, LANDSCAPE ARCHITECT, OR LAND SURVEYOR SHALL STAMP THE DOCUMENT AND INCLUDE THE NOTATION "ALTERED BY" FOLLOWED BY THEIR SIGNATURE, THE DATE OF SUCH ALTERATION, AND A SPECIFIC DESCRIPTION OF THE ALTERATION.

PIN 0902.ML

BRIDGES

CULVERTS

ALL DIMENSIONS IN FT UNLESS OTHERWISE NOTED

GENERAL PLAN
SCHOOL STREET
1 OF 2

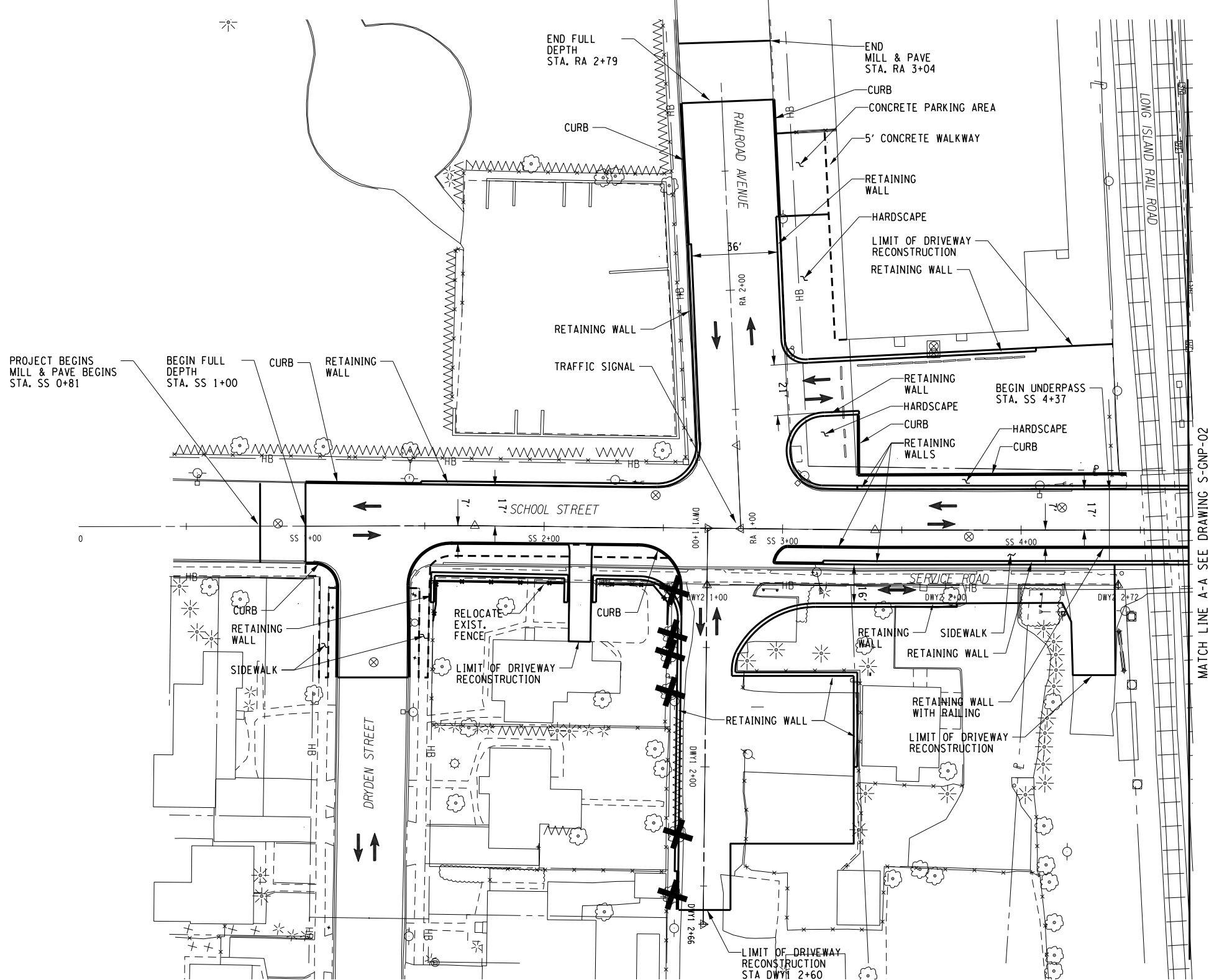
CONTRACT NUMBER
LIRR CONTRACT #6240
DRAWING NO. S-GNP-01
SHEET NO. 46



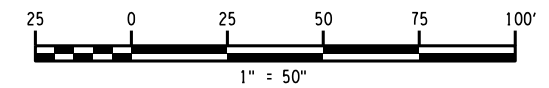
L. K. McLEAN ASSOCIATES, P.C.
CONSULTING ENGINEERS
437 SOUTH COUNTRY RD. BROOKHAVEN, NY 11719



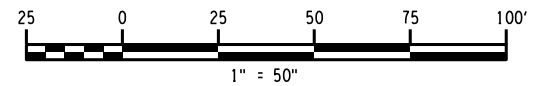
Department of
Transportation





MATCH LINE A-A SEE DRAWING S-GNP-02

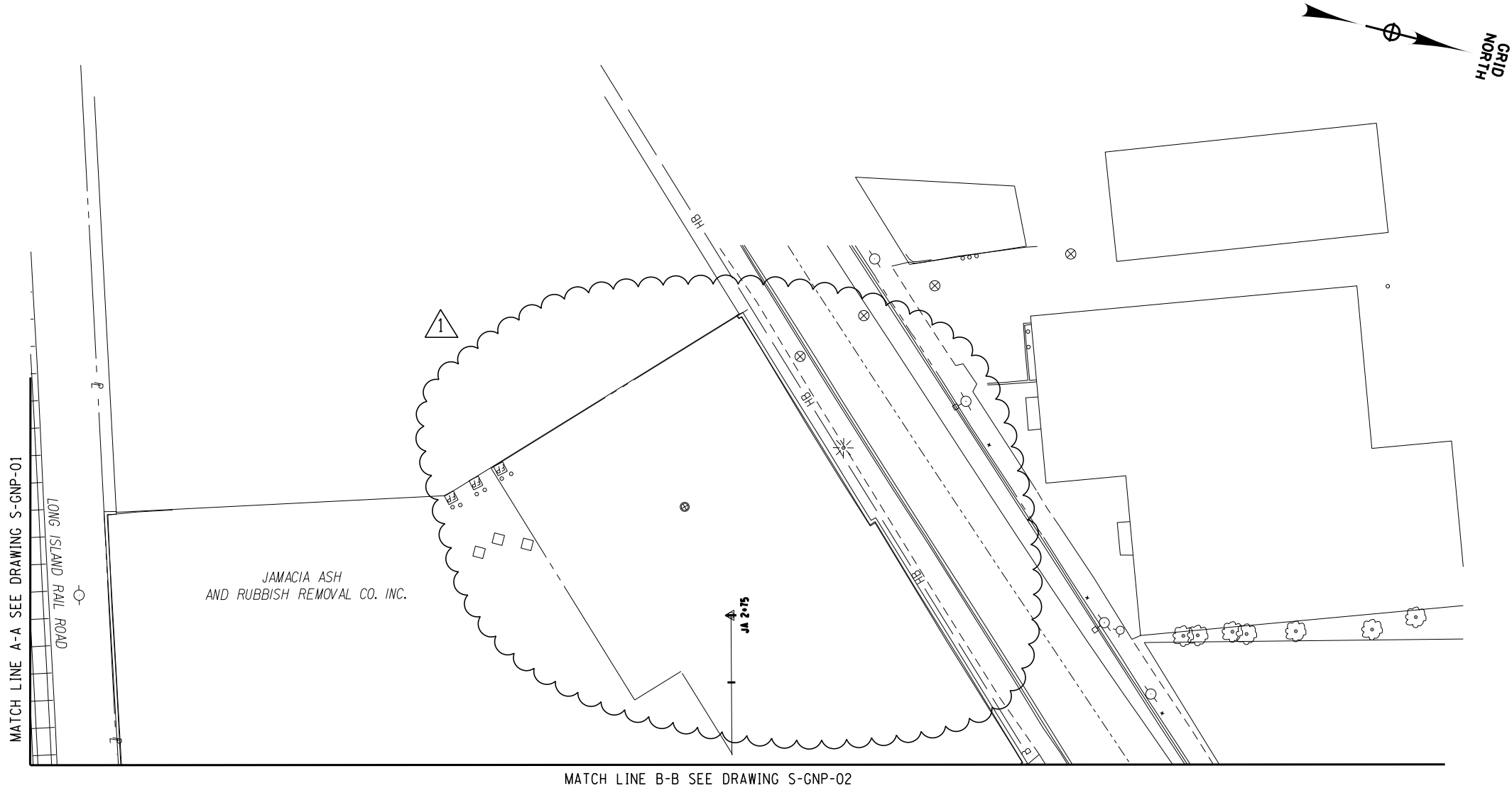


**GRID
NORTH**



AS-BUILT REVISIONS DESCRIPTION OF ALTERATIONS:	LIRR EXPANSION PROJECT FROM FLORAL PARK TO HICKSVILLE	PIN 0902.ML	BRIDGES	CULVERTS	ALL DIMENSIONS IN FT UNLESS OTHERWISE NOTED	CONTRACT NUMBER	
	SCHOOL STREET UNDERPASS				GENERAL PLAN SCHOOL STREET 2 OF 2	LIRR CONTRACT #6240	
	VILLAGE OF WESTBURY					DRAWING NO. S-GNP-02 SHEET NO. 47	
	TOWN OF NORTH HEMPSTEAD						
	COUNTY: NASSAU REGION: 10						
IT IS A VIOLATION OF LAW FOR ANY PERSON, UNLESS THEY ARE ACTING UNDER THE DIRECTION OF A LICENSED PROFESSIONAL ENGINEER, ARCHITECT, LANDSCAPE ARCHITECT, OR LAND SURVEYOR, TO ALTER AN ITEM IN ANY WAY. IF AN ITEM BEARING THE STAMP OF A LICENSED PROFESSIONAL IS ALTERED, THE ALTERING ENGINEER, ARCHITECT, LANDSCAPE ARCHITECT, OR LAND SURVEYOR SHALL STAMP THE DOCUMENT AND INCLUDE THE NOTATION "ALTERED BY:" FOLLOWED BY THEIR SIGNATURE, THE DATE OF SUCH ALTERATION, AND A SPECIFIC DESCRIPTION OF THE ALTERATION.					 L. K. McLEAN ASSOCIATES, P.C. CONSULTING ENGINEERS 437 SOUTH COUNTRY RD. BROOKHAVEN, NY 11719	 NEW YORK STATE OF OPPORTUNITY.	Department of Transportation

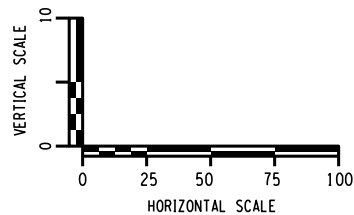
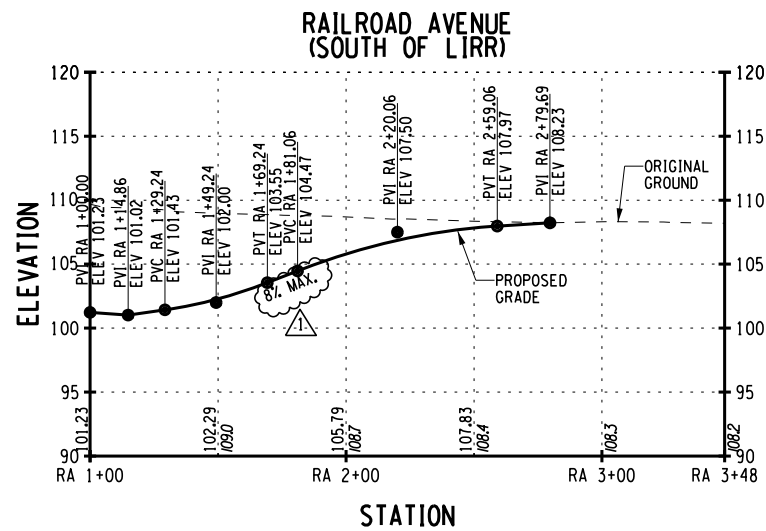
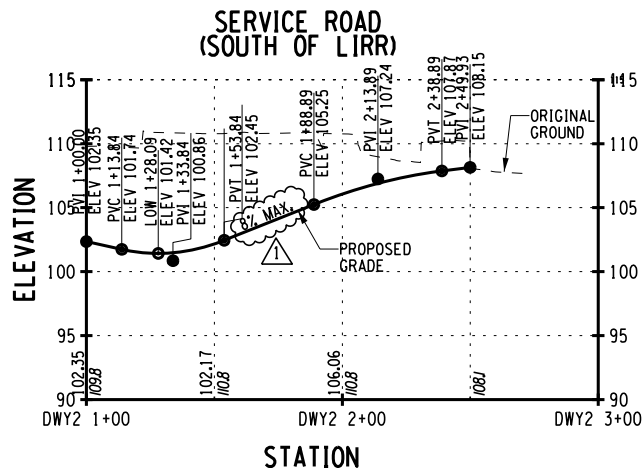
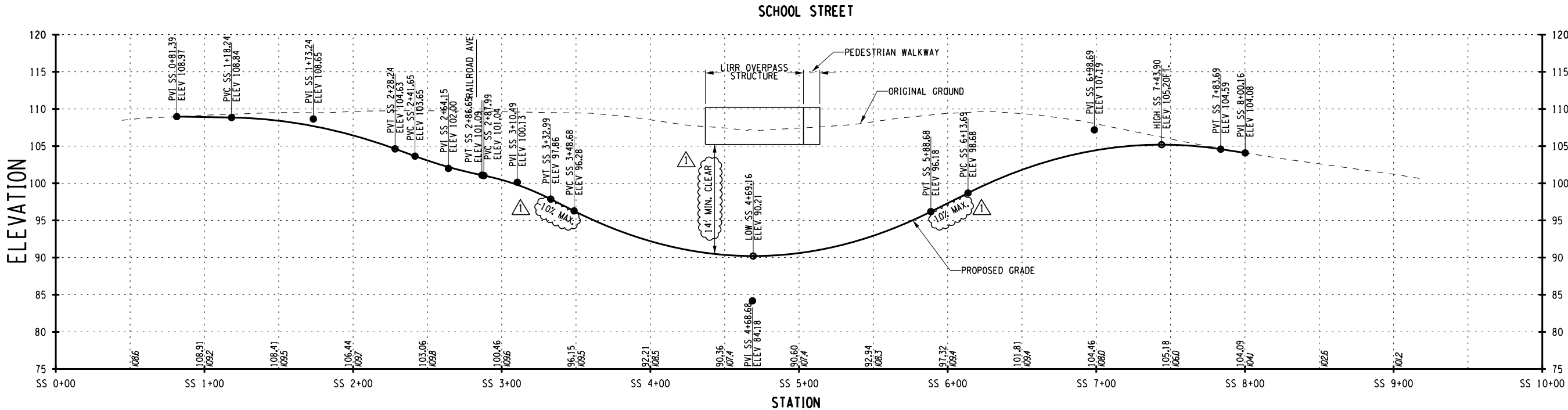
FILE NAME = LIRR_School_St_0902.ML_cph_gnp_003
DATE/TIME = DGN\$SYTIME0123456
USER = DGN\$USERNAME



AFFIX SEAL: ON:	ALTERED BY: ON:																												
<div>AS-BUILT REVISIONS DESCRIPTION OF ALTERATIONS:</div> <table><tr><td>LIRR EXPANSION PROJECT FROM FLORAL PARK TO HICKSVILLE</td><td>PIN 0902.ML</td><td>BRIDGES</td><td>CULVERTS</td><td>ALL DIMENSIONS IN ft UNLESS OTHERWISE NOTED</td><td>CONTRACT NUMBER LIRR CONTRACT #6240</td></tr><tr><td>SCHOOL STREET UNDERPASS</td><td></td><td></td><td></td><td rowspan="3">GENERAL PLAN SCHOOL STREET 3 OF 3</td><td>DRAWING NO. S-GNP-03</td></tr><tr><td>VILLAGE OF WESTBURY</td><td></td><td></td><td></td><td>SHEET NO. 48</td></tr><tr><td>TOWN OF NORTH HEMPSTEAD</td><td></td><td></td><td></td><td></td></tr><tr><td>COUNTY: NASSAU</td><td>REGION: 10</td><td></td><td></td><td></td><td></td></tr></table> <p>IT IS A VIOLATION OF LAW FOR ANY PERSON, UNLESS THEY ARE ACTING UNDER THE DIRECTION OF A LICENSED PROFESSIONAL ENGINEER, ARCHITECT, LANDSCAPE ARCHITECT, OR LAND SURVEYOR, TO ALTER AN ITEM IN ANY WAY. IF AN ITEM BEARING THE STAMP OF A LICENSED PROFESSIONAL IS ALTERED, THE ALTERING ENGINEER, ARCHITECT, LANDSCAPE ARCHITECT, OR LAND SURVEYOR SHALL STAMP THE DOCUMENT AND INCLUDE THE NOTATION "ALTERED BY" FOLLOWED BY THEIR SIGNATURE, THE DATE OF SUCH ALTERATION, AND A SPECIFIC DESCRIPTION OF THE ALTERATION.</p>		LIRR EXPANSION PROJECT FROM FLORAL PARK TO HICKSVILLE	PIN 0902.ML	BRIDGES	CULVERTS	ALL DIMENSIONS IN ft UNLESS OTHERWISE NOTED	CONTRACT NUMBER LIRR CONTRACT #6240	SCHOOL STREET UNDERPASS				GENERAL PLAN SCHOOL STREET 3 OF 3	DRAWING NO. S-GNP-03	VILLAGE OF WESTBURY				SHEET NO. 48	TOWN OF NORTH HEMPSTEAD					COUNTY: NASSAU	REGION: 10				
LIRR EXPANSION PROJECT FROM FLORAL PARK TO HICKSVILLE	PIN 0902.ML	BRIDGES	CULVERTS	ALL DIMENSIONS IN ft UNLESS OTHERWISE NOTED	CONTRACT NUMBER LIRR CONTRACT #6240																								
SCHOOL STREET UNDERPASS				GENERAL PLAN SCHOOL STREET 3 OF 3	DRAWING NO. S-GNP-03																								
VILLAGE OF WESTBURY					SHEET NO. 48																								
TOWN OF NORTH HEMPSTEAD																													
COUNTY: NASSAU	REGION: 10																												
<div>LKMA L. K. McLEAN ASSOCIATES, P.C. CONSULTING ENGINEERS 437 SOUTH COUNTRY RD. BROOKHAVEN, NY 11719</div> <div>NEW YORK STATE OF OPPORTUNITY.</div> <div>Department of Transportation</div>																													

FILE NAME = LIRR_School.St_0902.ML_cph_pro_001
DATE/TIME = DGN\$SYTIME0123456
USER = DGN\$USERNAME

DESIGN SUPERVISOR JOB MANAGER DESIGN CHECK DRAFTING CHECK PROJECT MANAGER



AFFIX SEAL: ON:	ALTERED BY: ON:

AS-BUILT REVISIONS
DESCRIPTION OF ALTERATIONS:

LIRR EXPANSION PROJECT FROM FLORAL PARK TO HICKSVILLE
SCHOOL STREET UNDERPASS
VILLAGE OF WESTBURY
TOWN OF NORTH HEMPSTEAD
COUNTY: NASSAU REGION: 10

PIN 0902.ML

BRIDGES

CULVERTS

ALL DIMENSIONS IN ft UNLESS OTHERWISE NOTED

CONTRACT NUMBER
LIRR CONTRACT #6240

PROFILE
SCHOOL STREET
1 OF 2

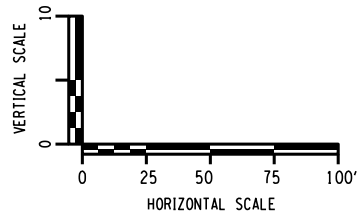
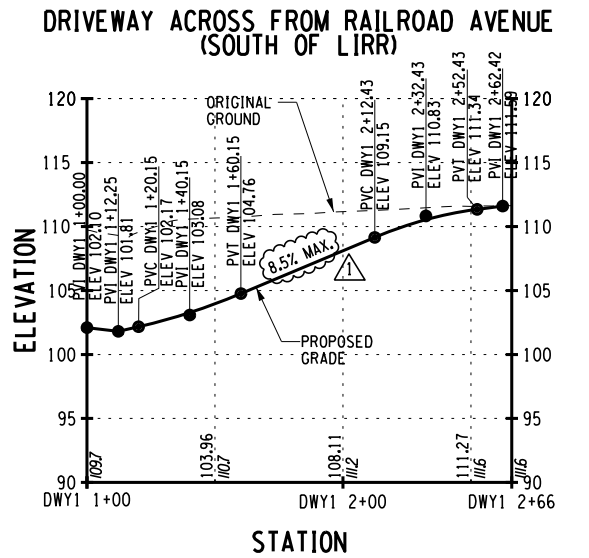
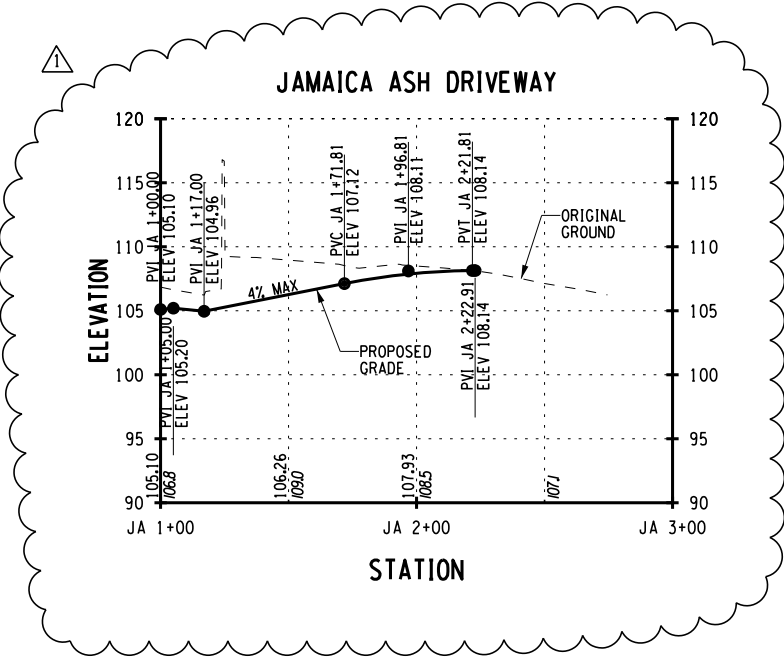
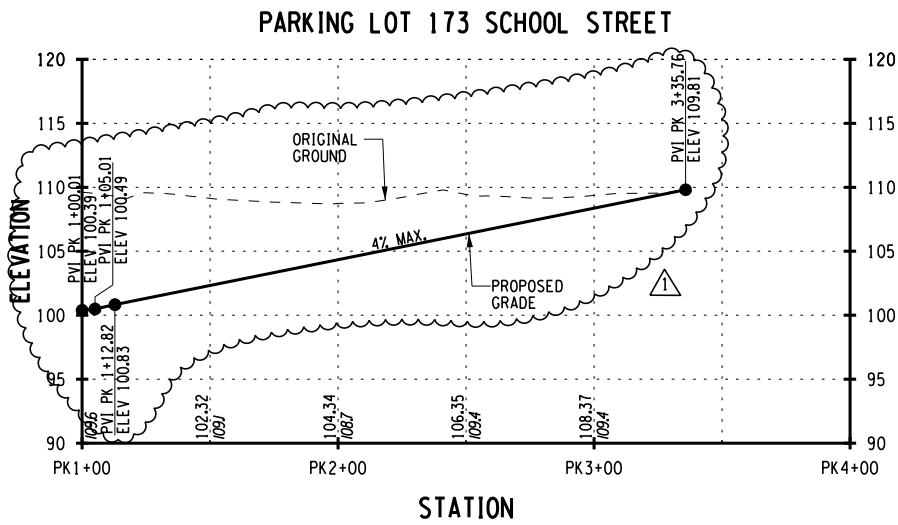
DRAWING NO. S-PRO-01
SHEET NO. 49

IT IS A VIOLATION OF LAW FOR ANY PERSON, UNLESS THEY ARE ACTING UNDER THE DIRECTION OF A LICENSED PROFESSIONAL ENGINEER, ARCHITECT, LANDSCAPE ARCHITECT, OR LAND SURVEYOR, TO ALTER AN ITEM IN ANY WAY. IF AN ITEM BEARING THE STAMP OF A LICENSED PROFESSIONAL IS ALTERED, THE ALTERING ENGINEER, ARCHITECT, LANDSCAPE ARCHITECT, OR LAND SURVEYOR SHALL STAMP THE DOCUMENT AND INCLUDE THE NOTATION "ALTERED BY" FOLLOWED BY THEIR SIGNATURE, THE DATE OF SUCH ALTERATION, AND A SPECIFIC DESCRIPTION OF THE ALTERATION.

LKMA L. K. McLEAN ASSOCIATES, P.C.
CONSULTING ENGINEERS
437 SOUTH COUNTRY RD. BROOKHAVEN, NY 11719

NEW YORK
STATE OF
OPPORTUNITY.

**Department of
Transportation**



AFFIX SEAL: ON:	ALTERED BY: ON:

AS-BUILT REVISIONS
DESCRIPTION OF ALTERATIONS:

LIRR EXPANSION PROJECT FROM FLORAL PARK TO HICKSVILLE
SCHOOL STREET UNDERPASS
VILLAGE OF WESTBURY
TOWN OF NORTH HEMPSTEAD
COUNTY: NASSAU REGION: 10

PIN 0902.ML

BRIDGES

CULVERTS

ALL DIMENSIONS IN ft UNLESS OTHERWISE NOTED

PROFILE
SCHOOL STREET
2 OF 2

CONTRACT NUMBER
LIRR CONTRACT #6240
DRAWING NO. S-PRO-02
SHEET NO. 50

IT IS A VIOLATION OF LAW FOR ANY PERSON, UNLESS THEY ARE ACTING UNDER THE DIRECTION OF A LICENSED PROFESSIONAL ENGINEER, ARCHITECT, LANDSCAPE ARCHITECT, OR LAND SURVEYOR, TO ALTER AN ITEM IN ANY WAY. IF AN ITEM BEARING THE STAMP OF A LICENSED PROFESSIONAL IS ALTERED, THE ALTERING ENGINEER, ARCHITECT, LANDSCAPE ARCHITECT, OR LAND SURVEYOR SHALL STAMP THE DOCUMENT AND INCLUDE THE NOTATION "ALTERED BY" FOLLOWED BY THEIR SIGNATURE, THE DATE OF SUCH ALTERATION, AND A SPECIFIC DESCRIPTION OF THE ALTERATION.

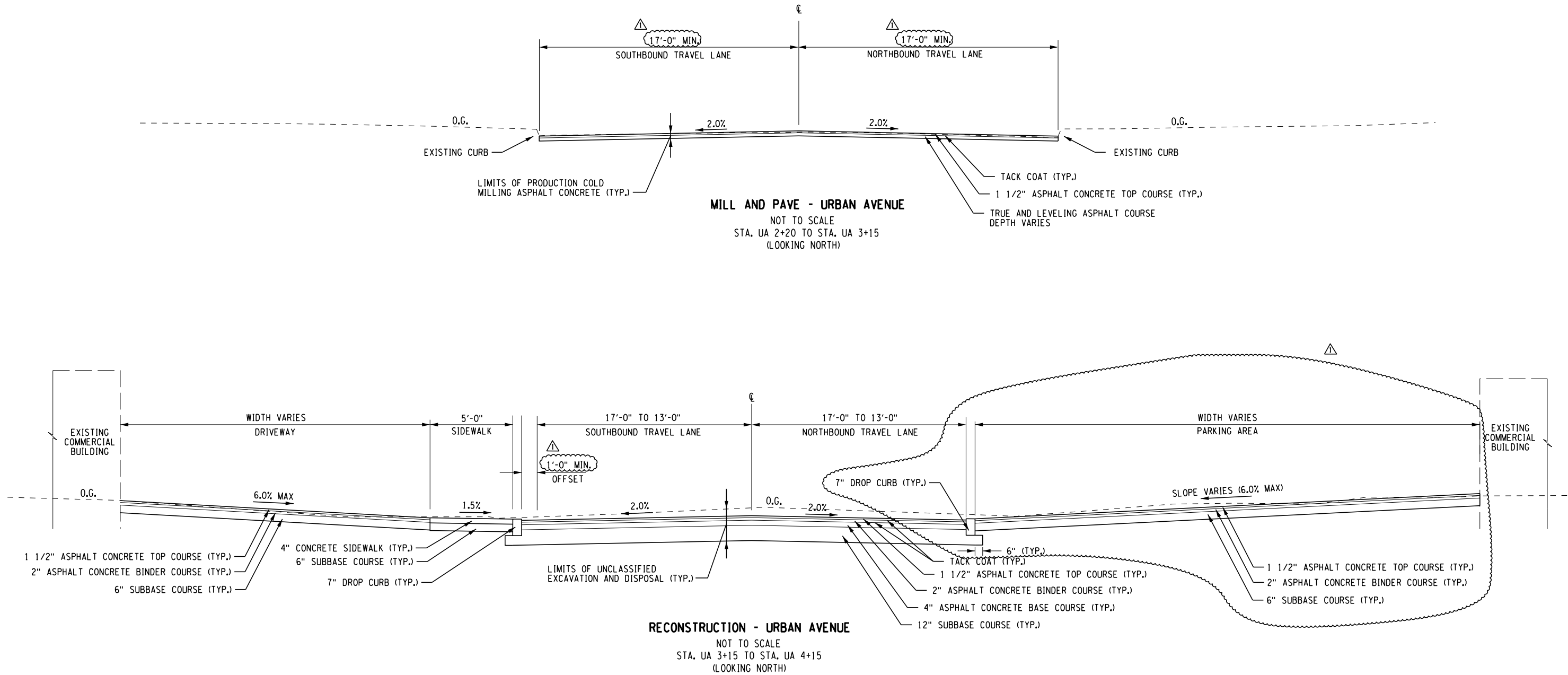
LKMA L. K. McLEAN ASSOCIATES, P.C.
CONSULTING ENGINEERS
437 SOUTH COUNTRY RD. BROOKHAVEN, NY 11719




NEW YORK
STATE OF
OPPORTUNITY.

Department of
Transportation

FILE NAME = LIRR-Urban-Ave-0902.ML-cph-1yp-sec
DATE/TIME = DGN\$SYTIME0123456
USER = DGN\$USERNAME

DESIGN SUPERVISOR
JOB MANAGER
DESIGN
CHECK
DRAFTING
CHECK
PROJECT MANAGER



AFFIX SEAL: ON:		ALTERED BY: ON:															
		AS-BUILT REVISIONS DESCRIPTION OF ALTERATIONS:		LIRR EXPANSION PROJECT FROM FLORAL PARK TO HICKSVILLE		PIN 0902.ML		BRIDGES		CULVERTS		ALL DIMENSIONS IN FT UNLESS OTHERWISE NOTED		CONTRACT NUMBER			
				URBAN AVENUE UNDERPASS								TYPICAL SECTIONS URBAN AVENUE 1 OF 12		LIRR CONTRACT #6240			
				VILLAGE OF NEW CASSEL													
				TOWN OF NORTH HEMPSTEAD													
				COUNTY: NASSAU										REGION: 10			
IT IS A VIOLATION OF LAW FOR ANY PERSON, UNLESS THEY ARE ACTING UNDER THE DIRECTION OF A LICENSED PROFESSIONAL ENGINEER, ARCHITECT, LANDSCAPE ARCHITECT, OR LAND SURVEYOR, TO ALTER AN ITEM IN ANY WAY. IF AN ITEM BEARING THE STAMP OF A LICENSED PROFESSIONAL IS ALTERED, THE ALTERING ENGINEER, ARCHITECT, LANDSCAPE ARCHITECT, OR LAND SURVEYOR SHALL STAMP THE DOCUMENT AND INCLUDE THE NOTATION "ALTERED BY" FOLLOWED BY THEIR SIGNATURE, THE DATE OF SUCH ALTERATION, AND A SPECIFIC DESCRIPTION OF THE ALTERATION.																	
												 L. K. McLEAN ASSOCIATES, P.C. CONSULTING ENGINEERS 437 SOUTH COUNTRY RD. BROOKHAVEN, NY 11719		 NEW YORK STATE OF OPPORTUNITY.		 Department of Transportation	

FILE NAME = LIRR-Urban-Ave.0902.ML-cph-1yp.sec
DATE/TIME = DGN\$SYTIME0123456
USER = DGN\$USERNAME

PROJECT MANAGER

CHECK

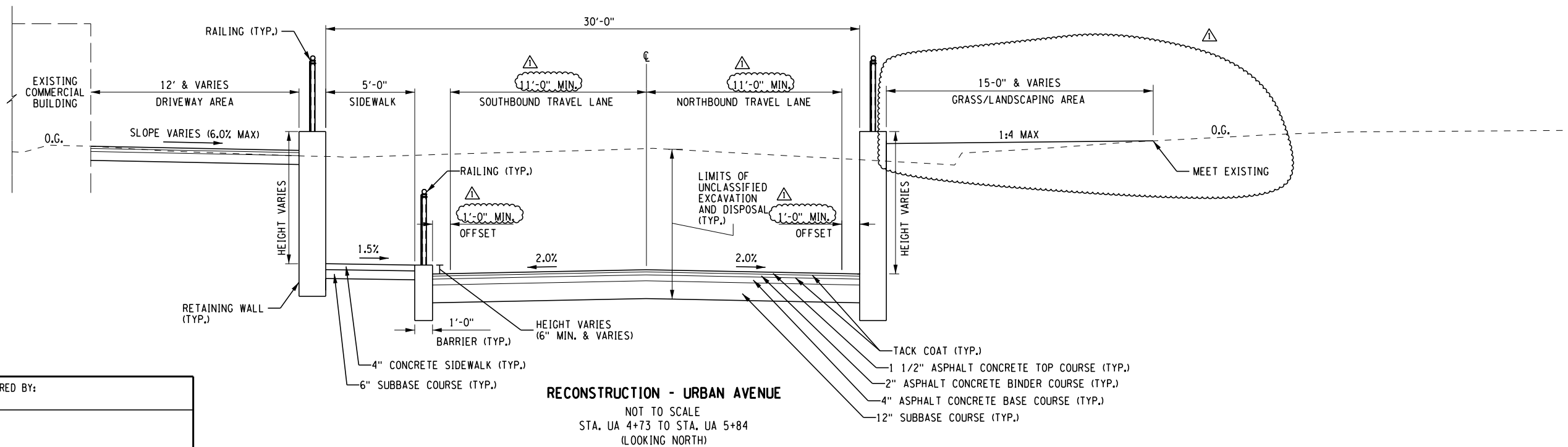
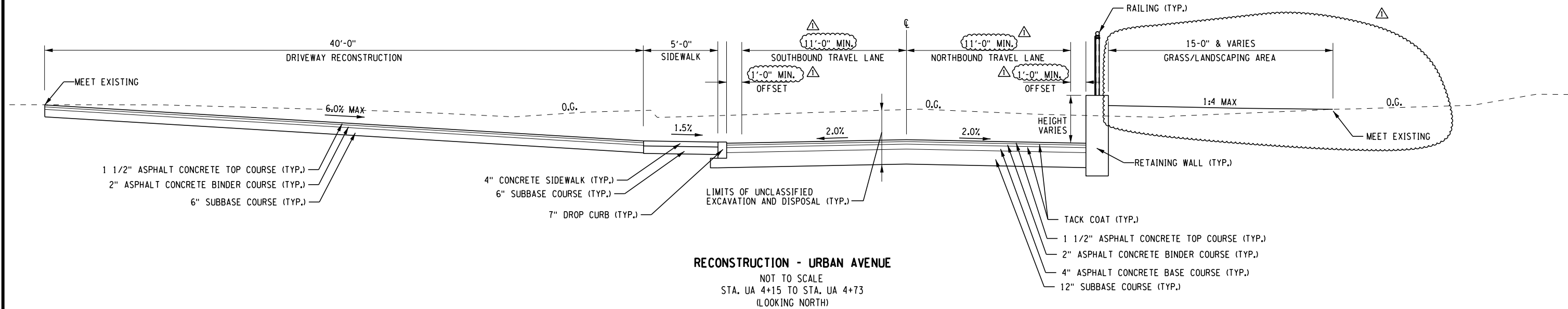
DRAFTING

CHECK

DESIGN

JOB MANAGER

DESIGN SUPERVISOR



AFFIX SEAL: ON:	ALTERED BY: ON:

AS-BUILT REVISIONS DESCRIPTION OF ALTERATIONS:	LIRR EXPANSION PROJECT FROM FLORAL PARK TO HICKSVILLE	PIN 0902.ML	BRIDGES	CULVERTS	ALL DIMENSIONS IN ft UNLESS OTHERWISE NOTED	CONTRACT NUMBER LIRR CONTRACT #6240
	URBAN AVENUE UNDERPASS					
	VILLAGE OF NEW CASSEL				TYPICAL SECTIONS URBAN AVENUE 2 OF 12	DRAWING NO. U-TYP-02
	TOWN OF NORTH HEMPSTEAD					SHEET NO. 52
COUNTY: NASSAU		REGION: 10				
IT IS A VIOLATION OF LAW FOR ANY PERSON, UNLESS THEY ARE ACTING UNDER THE DIRECTION OF A LICENSED PROFESSIONAL ENGINEER, ARCHITECT, LANDSCAPE ARCHITECT, OR LAND SURVEYOR, TO ALTER AN ITEM IN ANY WAY. IF AN ITEM BEARING THE STAMP OF A LICENSED PROFESSIONAL IS ALTERED, THE ALTERING ENGINEER, ARCHITECT, LANDSCAPE ARCHITECT, OR LAND SURVEYOR SHALL STAMP THE DOCUMENT AND INCLUDE THE NOTATION "ALTERED BY" FOLLOWED BY THEIR SIGNATURE, THE DATE OF SUCH ALTERATION, AND A SPECIFIC DESCRIPTION OF THE ALTERATION.						
L. K. McLEAN ASSOCIATES, P.C. CONSULTING ENGINEERS 437 SOUTH COUNTRY RD. BROOKHAVEN, NY 11719						Department of Transportation

FILE NAME = LIRR_Urban_Ave_0902.ML_cph.typ sec
DATE/TIME = DGN\$SYTIME0123456
USER = DGN\$USERNAME

PROJECT MANAGER

CHECK

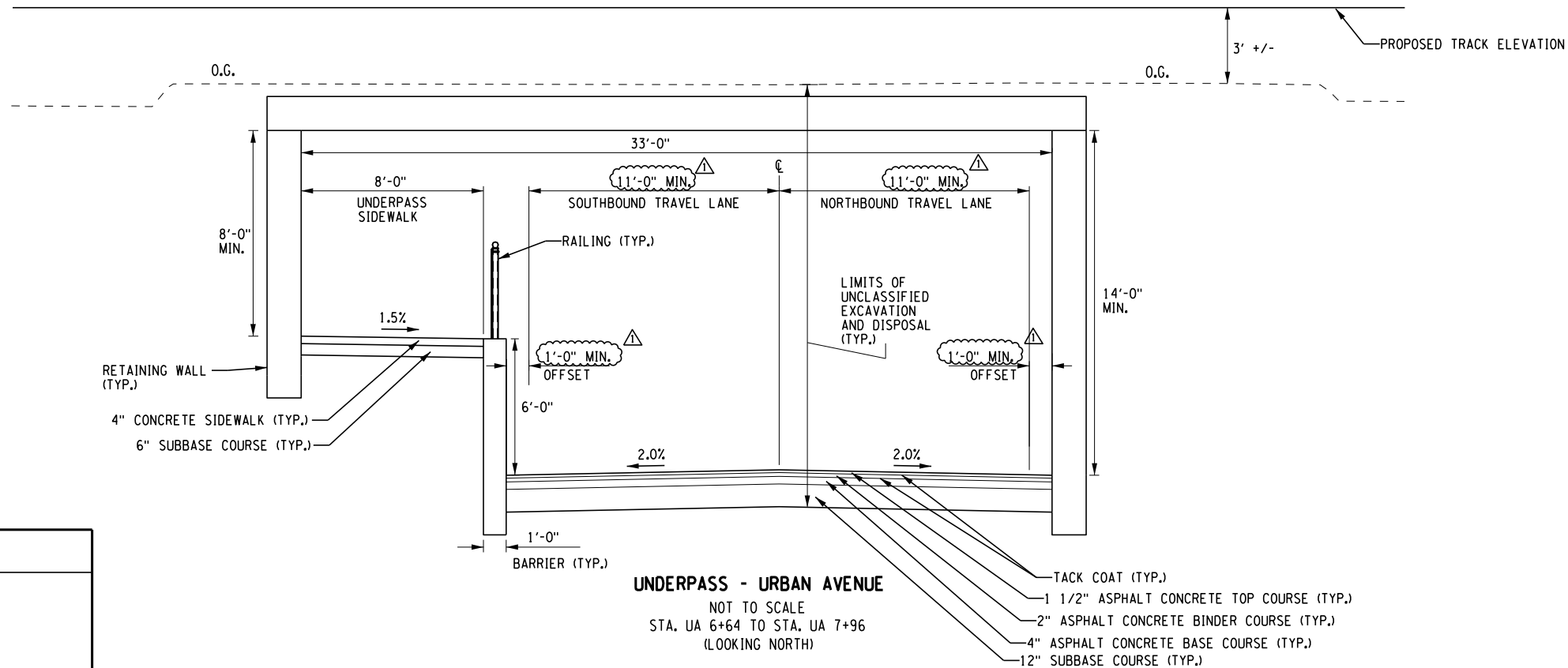
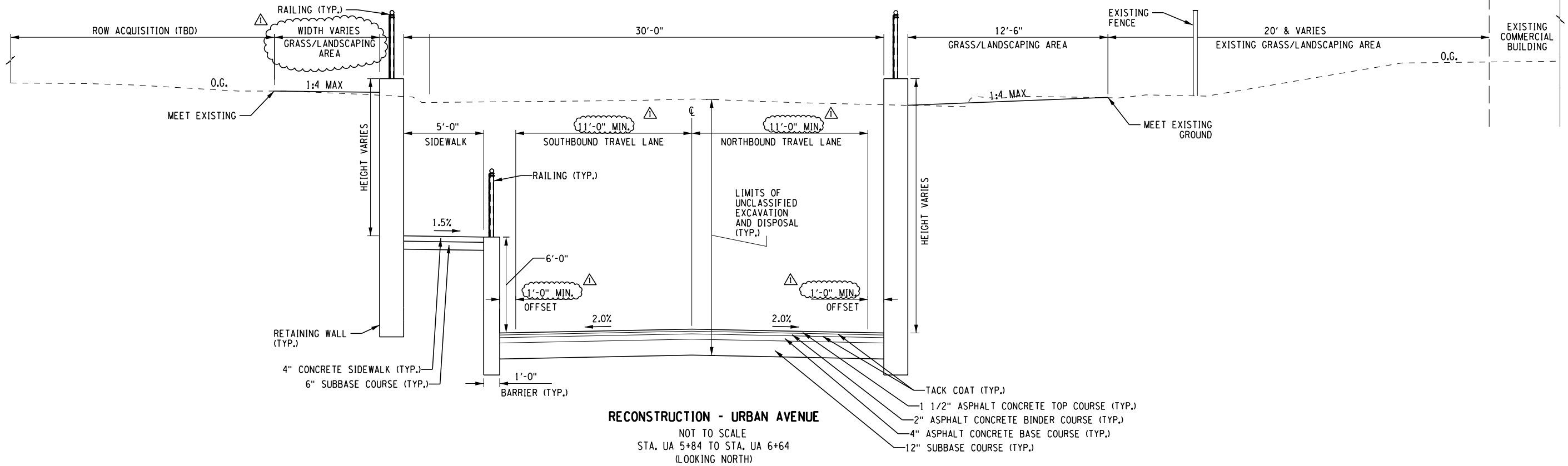
DRAFTING

CHECK



DESIGN

JOB MANAGER

DESIGN SUPERVISOR



AFFIX SEAL: ON:	ALTERED BY: ON:

AS-BUILT REVISIONS DESCRIPTION OF ALTERATIONS:	LIRR EXPANSION PROJECT FROM FLORAL PARK TO HICKSVILLE	PIN 0902.ML	BRIDGES	CULVERTS	ALL DIMENSIONS IN ft UNLESS OTHERWISE NOTED	CONTRACT NUMBER LIRR CONTRACT #6240
	URBAN AVENUE UNDERPASS					
	VILLAGE OF NEW CASSEL				TYPICAL SECTIONS URBAN AVENUE 3 OF 12	DRAWING NO. U-TYP-03
	TOWN OF NORTH HEMPSTEAD					SHEET NO. 53
COUNTY: NASSAU		REGION: 10				
IT IS A VIOLATION OF LAW FOR ANY PERSON, UNLESS THEY ARE ACTING UNDER THE DIRECTION OF A LICENSED PROFESSIONAL ENGINEER, ARCHITECT, LANDSCAPE ARCHITECT, OR LAND SURVEYOR, TO ALTER AN ITEM IN ANY WAY. IF AN ITEM BEARING THE STAMP OF A LICENSED PROFESSIONAL IS ALTERED, THE ALTERING ENGINEER, ARCHITECT, LANDSCAPE ARCHITECT, OR LAND SURVEYOR SHALL STAMP THE DOCUMENT AND INCLUDE THE NOTATION "ALTERED BY" FOLLOWED BY THEIR SIGNATURE, THE DATE OF SUCH ALTERATION, AND A SPECIFIC DESCRIPTION OF THE ALTERATION.						
 L. K. McLEAN ASSOCIATES, P.C. CONSULTING ENGINEERS 437 SOUTH COUNTRY RD. BROOKHAVEN, NY 11719						 Department of Transportation

FILE NAME = LIRR-Urban-Ave.0902.ML-cph-1yp.sec
DATE/TIME = DGN\$SYTIME0123456
USER = DGN\$USERNAME

PROJECT MANAGER

CHECK

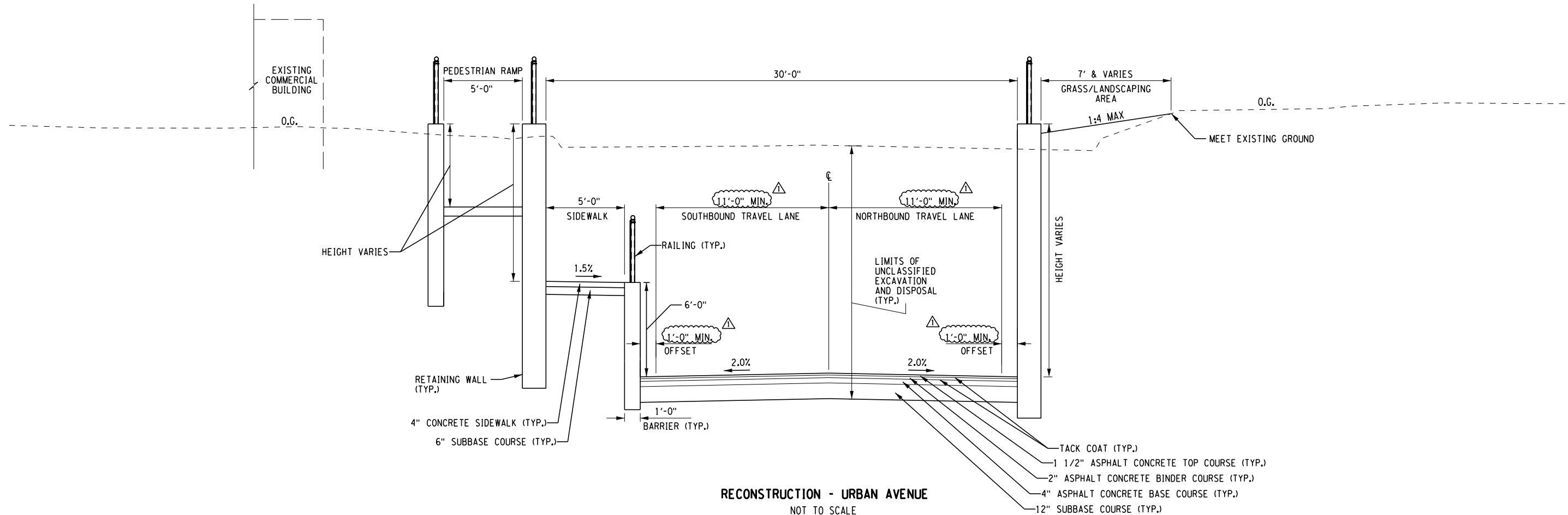
DRAFTING

CHECK

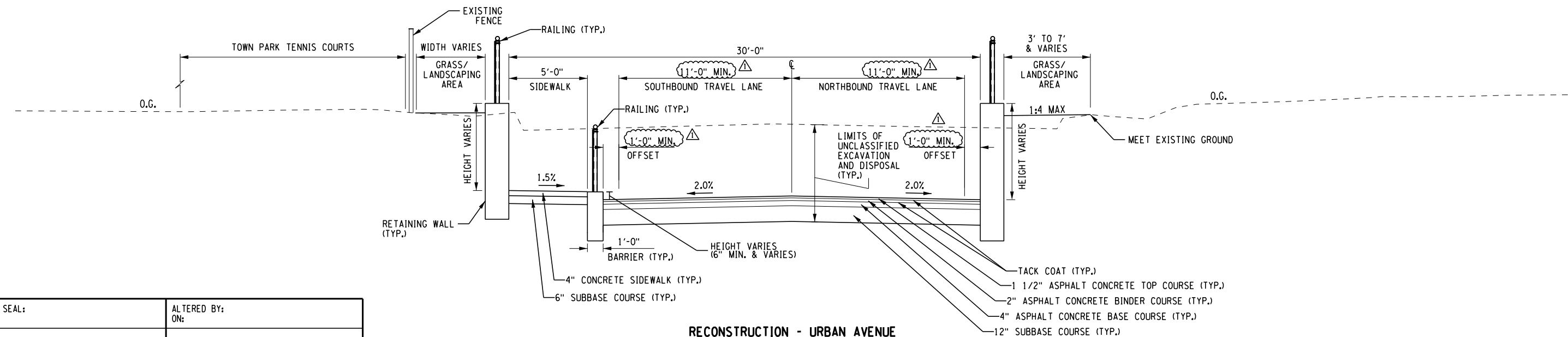
DESIGN

JOB MANAGER

DESIGN SUPERVISOR





RECONSTRUCTION - URBAN AVENUE
NOT TO SCALE
STA. UA 7+96 TO STA. UA 8+75
(LOOKING NORTH)



RECONSTRUCTION - URBAN AVENUE
NOT TO SCALE
STA. UA 8+75 TO STA. UA 10+46
(LOOKING NORTH)

AFFIX SEAL: ON:	ALTERED BY: ON:

AS-BUILT REVISIONS DESCRIPTION OF ALTERATIONS:	LIRR EXPANSION PROJECT FROM FLORAL PARK TO HICKSVILLE	PIN 0902.ML	BRIDGES	CULVERTS	ALL DIMENSIONS IN ft UNLESS OTHERWISE NOTED	CONTRACT NUMBER	
	URBAN AVENUE UNDERPASS				TYPICAL SECTIONS URBAN AVENUE 4 OF 12	LIRR CONTRACT #6240	
	VILLAGE OF NEW CASSEL					DRAWING NO. U-TYP-04 SHEET NO. 54	
	TOWN OF NORTH HEMPSTEAD						
	COUNTY: NASSAU						REGION: 10
IT IS A VIOLATION OF LAW FOR ANY PERSON, UNLESS THEY ARE ACTING UNDER THE DIRECTION OF A LICENSED PROFESSIONAL ENGINEER, ARCHITECT, LANDSCAPE ARCHITECT, OR LAND SURVEYOR, TO ALTER AN ITEM IN ANY WAY. IF AN ITEM BEARING THE STAMP OF A LICENSED PROFESSIONAL IS ALTERED, THE ALTERING ENGINEER, ARCHITECT, LANDSCAPE ARCHITECT, OR LAND SURVEYOR SHALL STAMP THE DOCUMENT AND INCLUDE THE NOTATION "ALTERED BY" FOLLOWED BY THEIR SIGNATURE, THE DATE OF SUCH ALTERATION, AND A SPECIFIC DESCRIPTION OF THE ALTERATION.					 L. K. McLEAN ASSOCIATES, P.C. CONSULTING ENGINEERS 437 SOUTH COUNTRY RD. BROOKHAVEN, NY 11719	 NEW YORK STATE OF OPPORTUNITY.	Department of Transportation

FILE NAME = LIRR-Urban-Ave-0902.ML-cph-1yp sec
DATE/TIME = DGN\$SYTIME0123456
USER = DGN\$USERNAME

PROJECT MANAGER

CHECK

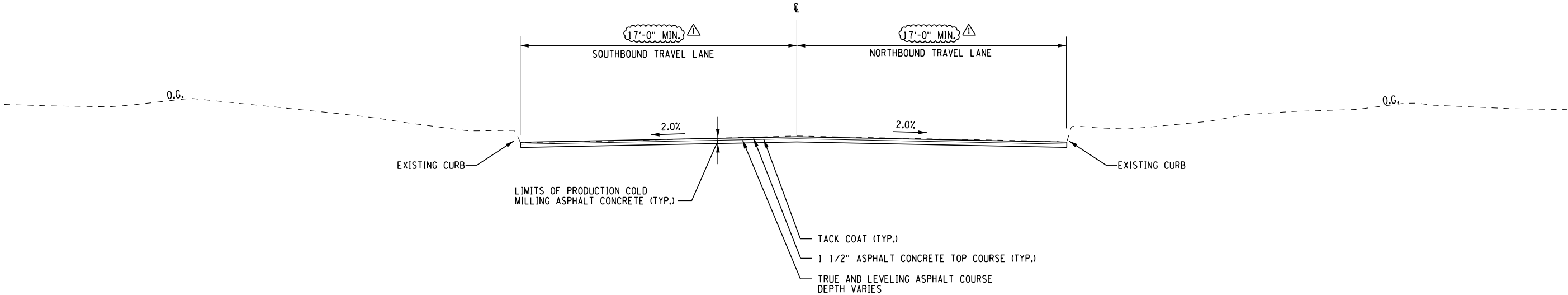
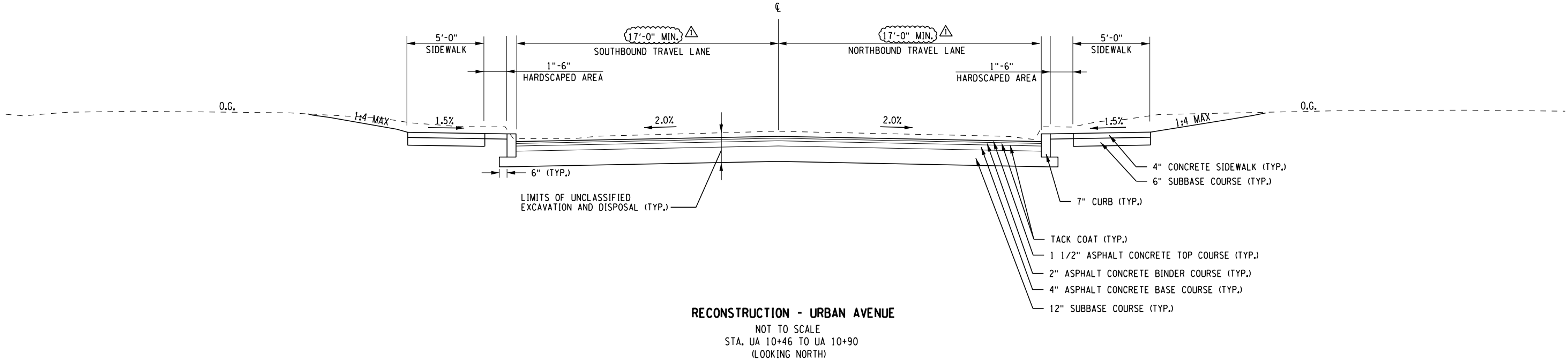
DRAFTING

CHECK



DESIGN

JOB MANAGER

DESIGN SUPERVISOR

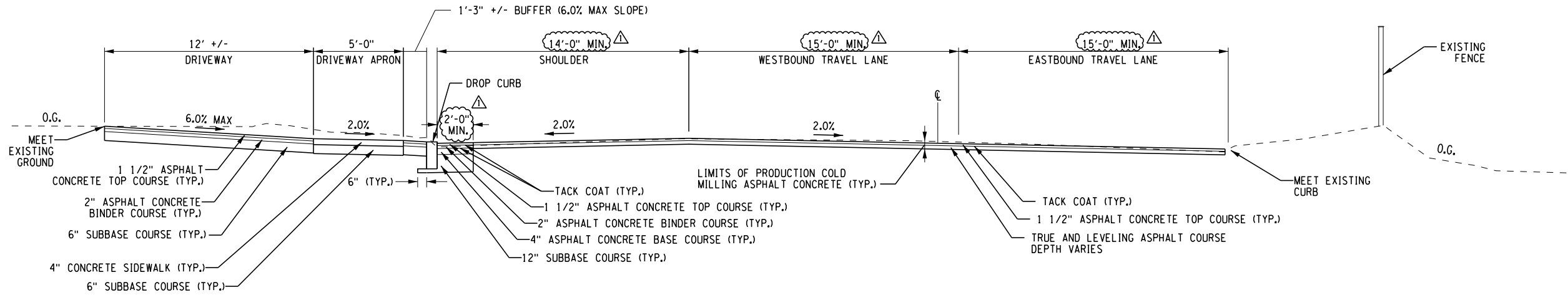


AFFIX SEAL: ON:	ALTERED BY: ON:

AS-BUILT REVISIONS DESCRIPTION OF ALTERATIONS:	LIRR EXPANSION PROJECT FROM FLORAL PARK TO HICKSVILLE	PIN 0902.ML	BRIDGES	CULVERTS	ALL DIMENSIONS IN ft UNLESS OTHERWISE NOTED	CONTRACT NUMBER LIRR CONTRACT #6240	
	URBAN AVENUE UNDERPASS					TYPICAL SECTIONS URBAN AVENUE 5 OF 12	DRAWING NO. U-TYP-05
	VILLAGE OF NEW CASSEL						SHEET NO. 55
	TOWN OF NORTH HEMPSTEAD						
	COUNTY: NASSAU	REGION: 10					
IT IS A VIOLATION OF LAW FOR ANY PERSON, UNLESS THEY ARE ACTING UNDER THE DIRECTION OF A LICENSED PROFESSIONAL ENGINEER, ARCHITECT, LANDSCAPE ARCHITECT, OR LAND SURVEYOR, TO ALTER AN ITEM IN ANY WAY. IF AN ITEM BEARING THE STAMP OF A LICENSED PROFESSIONAL IS ALTERED, THE ALTERING ENGINEER, ARCHITECT, LANDSCAPE ARCHITECT, OR LAND SURVEYOR SHALL STAMP THE DOCUMENT AND INCLUDE THE NOTATION "ALTERED BY" FOLLOWED BY THEIR SIGNATURE, THE DATE OF SUCH ALTERATION, AND A SPECIFIC DESCRIPTION OF THE ALTERATION.							
 L. K. McLEAN ASSOCIATES, P.C. CONSULTING ENGINEERS 437 SOUTH COUNTRY RD. BROOKHAVEN, NY 11719					 Department of Transportation		

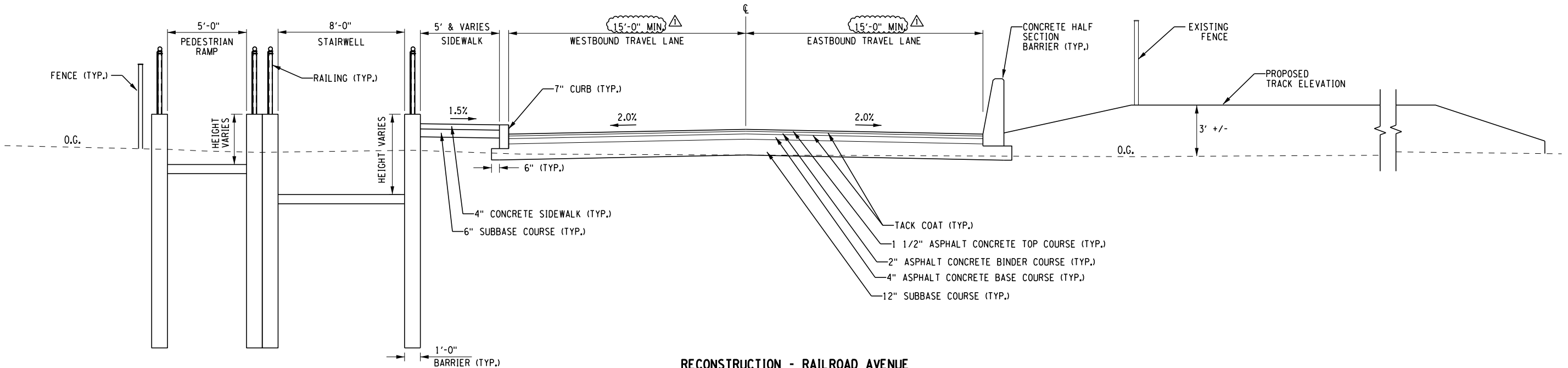
FILE NAME = LIRR_Urban_Ave_0902.ML_cph.typ sec
DATE/TIME = DGN\$SYTIME0123456
USER = DGN\$USERNAME

PROJECT MANAGER
CHECK
DRAFTING
CHECK
DESIGN
JOB MANAGER
DESIGN SUPERVISOR





MILL AND PAVE WITH PARTIAL RECONSTRUCTION - RAILROAD AVENUE

NOT TO SCALE
STA. RA 3+11 TO STA. RA 3+33
(LOOKING EAST)



RECONSTRUCTION - RAILROAD AVENUE

NOT TO SCALE
STA. RA 3+33 TO STA. RA 3+82
(LOOKING EAST)

AFFIX SEAL: ON:		ALTERED BY: ON:																	
		AS-BUILT REVISIONS DESCRIPTION OF ALTERATIONS:		LIRR EXPANSION PROJECT FROM FLORAL PARK TO HICKSVILLE		PIN 0902.ML		BRIDGES		CULVERTS		ALL DIMENSIONS IN ft UNLESS OTHERWISE NOTED		CONTRACT NUMBER					
				URBAN AVENUE UNDERPASS								TYPICAL SECTIONS URBAN AVENUE 6 OF 12		LIRR CONTRACT #6240					
				VILLAGE OF NEW CASSEL															
				TOWN OF NORTH HEMPSTEAD															
				COUNTY: NASSAU										REGION: 10		DRAWING NO. U-TYP-06			
												SHEET NO. 56							
IT IS A VIOLATION OF LAW FOR ANY PERSON, UNLESS THEY ARE ACTING UNDER THE DIRECTION OF A LICENSED PROFESSIONAL ENGINEER, ARCHITECT, LANDSCAPE ARCHITECT, OR LAND SURVEYOR, TO ALTER AN ITEM IN ANY WAY. IF AN ITEM BEARING THE STAMP OF A LICENSED PROFESSIONAL IS ALTERED, THE ALTERING ENGINEER, ARCHITECT, LANDSCAPE ARCHITECT, OR LAND SURVEYOR SHALL STAMP THE DOCUMENT AND INCLUDE THE NOTATION "ALTERED BY" FOLLOWED BY THEIR SIGNATURE, THE DATE OF SUCH ALTERATION, AND A SPECIFIC DESCRIPTION OF THE ALTERATION.														 L. K. McLEAN ASSOCIATES, P.C. CONSULTING ENGINEERS 437 SOUTH COUNTRY RD. BROOKHAVEN, NY 11719		 NEW YORK STATE OF OPPORTUNITY.		Department of Transportation	

FILE NAME = LIRR_Urban_Ave_0902.ML_cph.typ sec
DATE/TIME = DGN\$SYTIME0123456
USER = DGN\$USERNAME

PROJECT MANAGER

CHECK

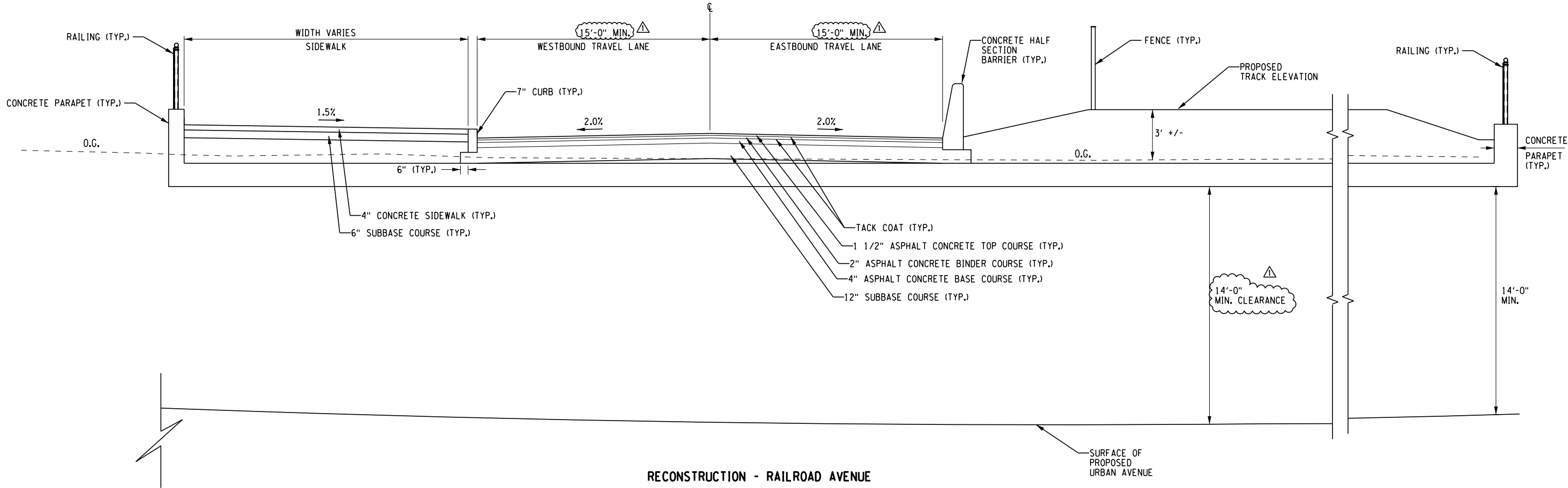
DRAFTING

CHECK

DESIGN

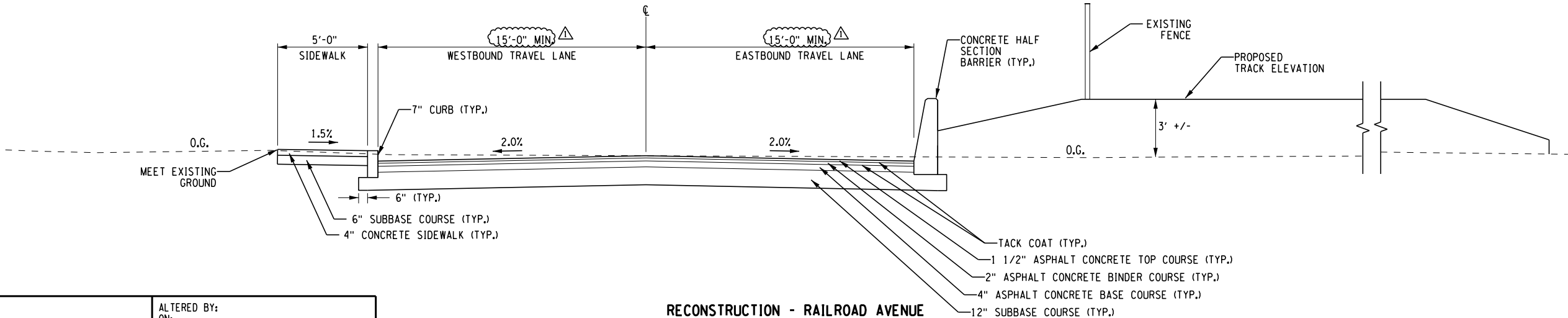
JOB MANAGER

DESIGN SUPERVISOR



RECONSTRUCTION - RAILROAD AVENUE

NOT TO SCALE
STA. RA 3+82 TO STA. RA 4+28
(LOOKING EAST)



RECONSTRUCTION - RAILROAD AVENUE

NOT TO SCALE
STA. RA 4+28 TO STA. RA 4+82
(LOOKING EAST)

AFFIX SEAL: ON:	ALTERED BY: ON:

AS-BUILT REVISIONS
DESCRIPTION OF ALTERATIONS:

LIRR EXPANSION PROJECT FROM FLORAL PARK TO HICKSVILLE
URBAN AVENUE UNDERPASS
VILLAGE OF NEW CASSEL
TOWN OF NORTH HEMPSTEAD
COUNTY: NASSAU REGION: 10

PIN 0902.ML

BRIDGES

CULVERTS

ALL DIMENSIONS IN FT UNLESS OTHERWISE NOTED

TYPICAL SECTIONS
URBAN AVENUE
7 OF 12

CONTRACT NUMBER
LIRR CONTRACT #6240
DRAWING NO. U-TYP-07
SHEET NO. 57

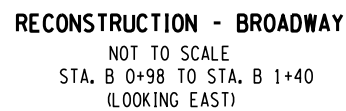
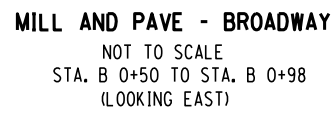
IT IS A VIOLATION OF LAW FOR ANY PERSON, UNLESS THEY ARE ACTING UNDER THE DIRECTION OF A LICENSED PROFESSIONAL ENGINEER, ARCHITECT, LANDSCAPE ARCHITECT, OR LAND SURVEYOR, TO ALTER AN ITEM IN ANY WAY. IF AN ITEM BEARING THE STAMP OF A LICENSED PROFESSIONAL IS ALTERED, THE ALTERING ENGINEER, ARCHITECT, LANDSCAPE ARCHITECT, OR LAND SURVEYOR SHALL STAMP THE DOCUMENT AND INCLUDE THE NOTATION "ALTERED BY" FOLLOWED BY THEIR SIGNATURE, THE DATE OF SUCH ALTERATION, AND A SPECIFIC DESCRIPTION OF THE ALTERATION.



L. K. McLEAN ASSOCIATES, P.C.
CONSULTING ENGINEERS
437 SOUTH COUNTRY RD. BROOKHAVEN, NY 11719



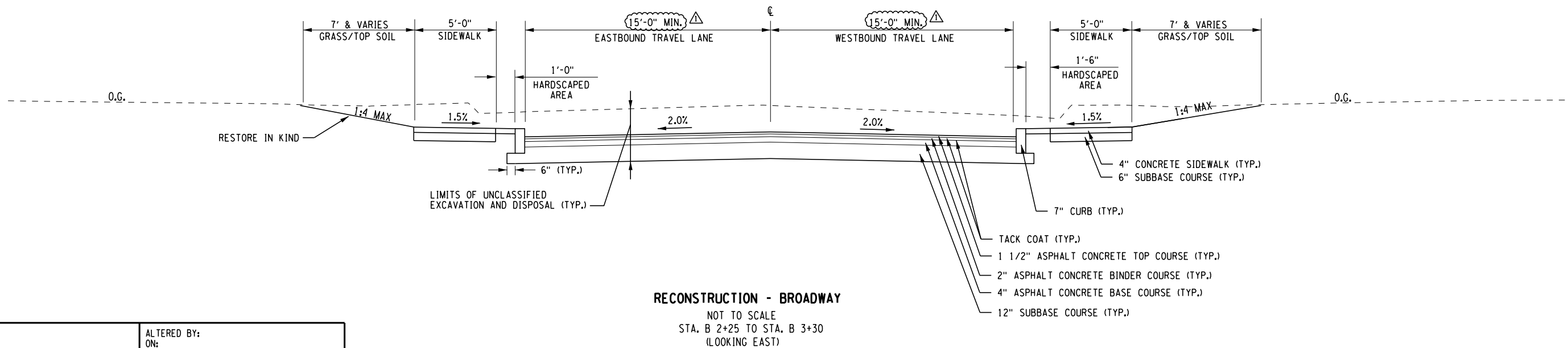
Department of
Transportation





LKMA L. K. McLEAN ASSOCIATES, P.C.
CONSULTING ENGINEERS
437 SOUTH COUNTRY RD. BROOKHAVEN, NY 11719

 **NEW YORK**
STATE OF
OPPORTUNITY.

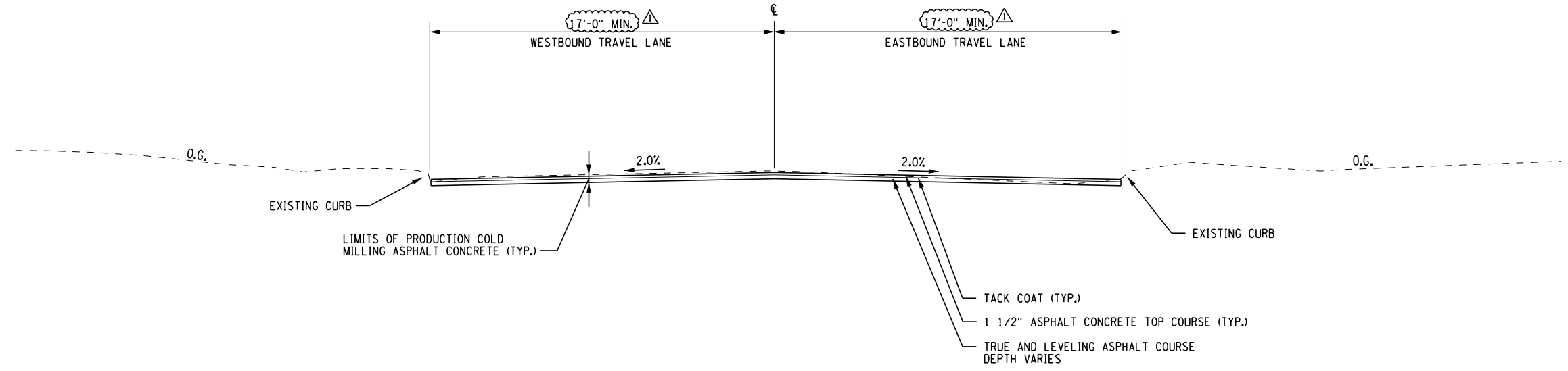
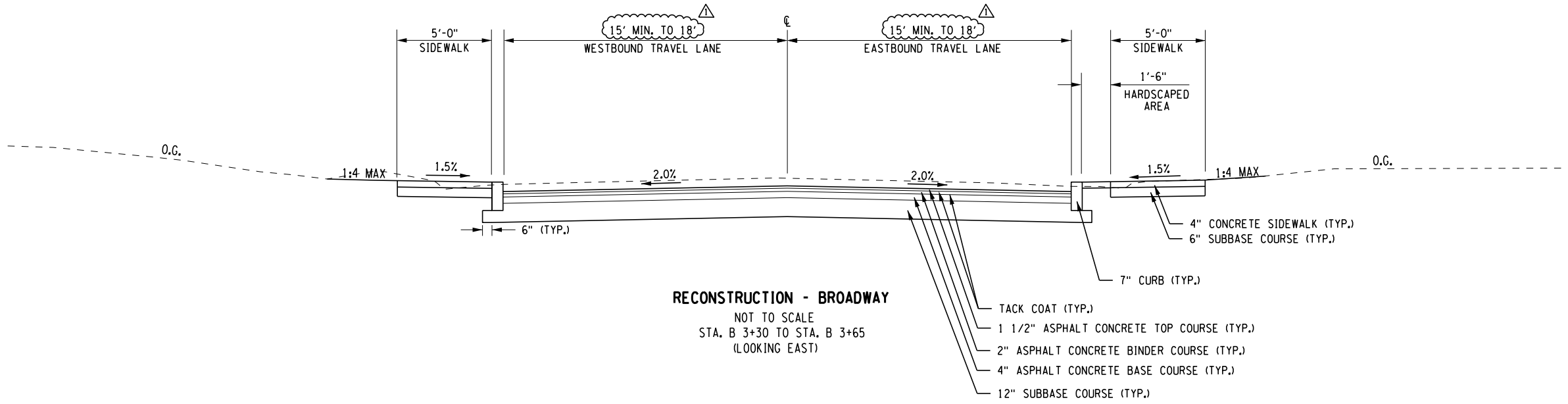
**Department of
Transportation**





AFFIX SEAL: ON:		ALTERED BY: ON:		STA. B 2+25 TO STA. B 3+30 (LOOKING EAST)															
		AS-BUILT REVISIONS DESCRIPTION OF ALTERATIONS:		LIRR EXPANSION PROJECT FROM FLORAL PARK TO HICKSVILLE		PIN 0902.ML		BRIDGES		CULVERTS		ALL DIMENSIONS IN FT UNLESS OTHERWISE NOTED		CONTRACT NUMBER					
				URBAN AVENUE UNDERPASS								LIRR CONTRACT #6240							
				VILLAGE OF NEW CASSEL								TYPICAL SECTIONS URBAN AVENUE 10 OF 12		DRAWING NO. U-TYP-10					
				TOWN OF NORTH HEMPSTEAD										SHEET NO. 60					
				COUNTY: NASSAU		REGION: 10													
IT IS A VIOLATION OF LAW FOR ANY PERSON, UNLESS THEY ARE ACTING UNDER THE DIRECTION OF A LICENSED PROFESSIONAL ENGINEER, ARCHITECT, LANDSCAPE ARCHITECT, OR LAND SURVEYOR, TO ALTER AN ITEM IN ANY WAY. IF AN ITEM BEARING THE STAMP OF A LICENSED PROFESSIONAL IS ALTERED, THE ALTERING ENGINEER, ARCHITECT, LANDSCAPE ARCHITECT, OR LAND SURVEYOR SHALL STAMP THE DOCUMENT AND INCLUDE THE NOTATION "ALTERED BY" FOLLOWED BY THEIR SIGNATURE, THE DATE OF SUCH ALTERATION, AND A SPECIFIC DESCRIPTION OF THE ALTERATION.														 L. K. McLEAN ASSOCIATES, P.C. CONSULTING ENGINEERS 437 SOUTH COUNTRY RD. BROOKHAVEN, NY 11719		 NEW YORK STATE OF OPPORTUNITY.		Department of Transportation	



FILE NAME = LIRR_Urban_Ave_0902.ML_cph.typ sec
DATE/TIME = DGN\$SYTIME0123456
USER = DGN\$USERNAME

DESIGN SUPERVISOR
JOB MANAGER
DESIGN
CHECK
DRAFTING
CHECK
PROJECT MANAGER



AFFIX SEAL: ON:	ALTERED BY: ON:

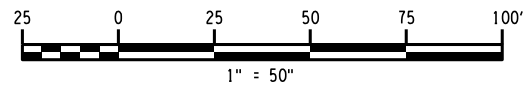
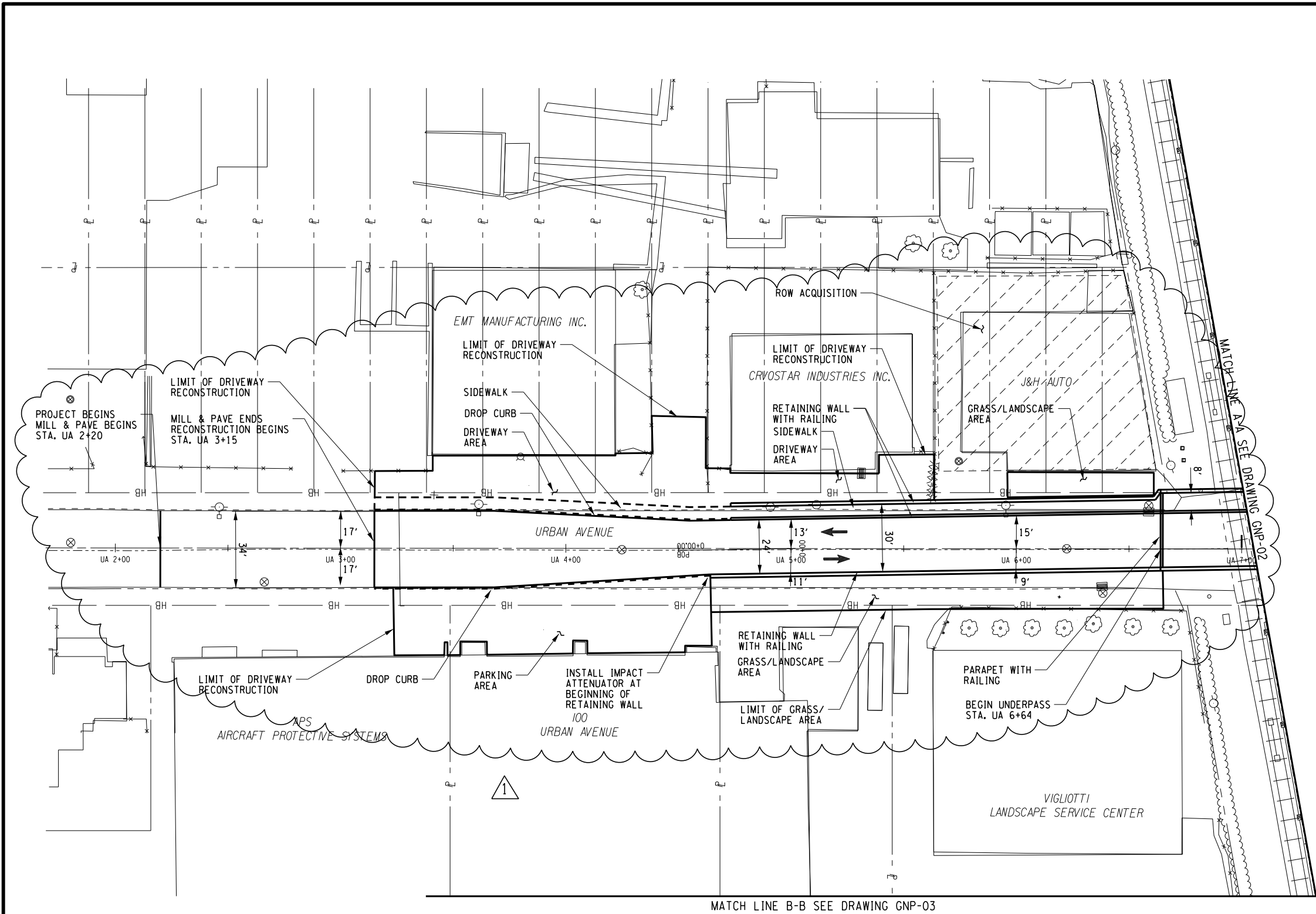
AS-BUILT REVISIONS DESCRIPTION OF ALTERATIONS:	LIRR EXPANSION PROJECT FROM FLORAL PARK TO HICKSVILLE	PIN 0902.ML	BRIDGES	CULVERTS	ALL DIMENSIONS IN FT UNLESS OTHERWISE NOTED	CONTRACT NUMBER	
	URBAN AVENUE UNDERPASS				TYPICAL SECTIONS URBAN AVENUE 11 OF 12	LIRR CONTRACT #6240	
	VILLAGE OF NEW CASSEL					DRAWING NO. U-TYP-11	
	TOWN OF NORTH HEMPSTEAD						SHEET NO. 61
	COUNTY: NASSAU REGION: 10						
IT IS A VIOLATION OF LAW FOR ANY PERSON, UNLESS THEY ARE ACTING UNDER THE DIRECTION OF A LICENSED PROFESSIONAL ENGINEER, ARCHITECT, LANDSCAPE ARCHITECT, OR LAND SURVEYOR, TO ALTER AN ITEM IN ANY WAY. IF AN ITEM BEARING THE STAMP OF A LICENSED PROFESSIONAL IS ALTERED, THE ALTERING ENGINEER, ARCHITECT, LANDSCAPE ARCHITECT, OR LAND SURVEYOR SHALL STAMP THE DOCUMENT AND INCLUDE THE NOTATION "ALTERED BY" FOLLOWED BY THEIR SIGNATURE, THE DATE OF SUCH ALTERATION, AND A SPECIFIC DESCRIPTION OF THE ALTERATION.							
					L. K. McLEAN ASSOCIATES, P.C. CONSULTING ENGINEERS 437 SOUTH COUNTRY RD. BROOKHAVEN, NY 11719	 NEW YORK STATE OF OPPORTUNITY.	Department of Transportation

AFFIX SEAL: ON:		ALTERED BY: ON:															
		AS-BUILT REVISIONS DESCRIPTION OF ALTERATIONS: REVISION 0		LIRR EXPANSION PROJECT FROM FLORAL PARK TO HICKSVILLE		PIN 0902.ML		BRIDGES		CULVERTS		ALL DIMENSIONS IN ft UNLESS OTHERWISE NOTED		CONTRACT NUMBER LIRR CONTRACT #6240			
				URBAN AVENUE UNDERPASS								TYPICAL SECTIONS URBAN AVENUE 12 OF 12		DRAWING NO. U-TYP-12 SHEET NO. 62			
				VILLAGE OF NEW CASSEL													
				TOWN OF NORTH HEMPSTEAD													
				COUNTY: NASSAU		REGION: 10											
IT IS A VIOLATION OF LAW FOR ANY PERSON, UNLESS THEY ARE ACTING UNDER THE DIRECTION OF A LICENSED PROFESSIONAL ENGINEER, ARCHITECT, LANDSCAPE ARCHITECT, OR LAND SURVEYOR, TO ALTER AN ITEM IN ANY WAY. IF AN ITEM BEARING THE STAMP OF A LICENSED PROFESSIONAL IS ALTERED, THE ALTERING ENGINEER, ARCHITECT, LANDSCAPE ARCHITECT, OR LAND SURVEYOR SHALL STAMP THE DOCUMENT AND INCLUDE THE NOTATION "ALTERED BY" FOLLOWED BY THEIR SIGNATURE, THE DATE OF SUCH ALTERATION, AND A SPECIFIC DESCRIPTION OF THE ALTERATION.																	
												L. K. McLEAN ASSOCIATES, P.C. CONSULTING ENGINEERS 437 SOUTH COUNTRY RD. BROOKHAVEN, NY 11719				Department of Transportation	



FILE NAME = LIRR-Urban-Ave-0902.ML-cph-gnp-001
DATE/TIME = DGN\$SYTIME0123456
USER = DGN\$USERNAME

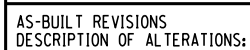
DESIGN SUPERVISOR
JOB MANAGER
DESIGN
CHECK
DRAFTING
CHECK
PROJECT MANAGER



AFFIX SEAL: ON:	ALTERED BY: ON:

AS-BUILT REVISIONS DESCRIPTION OF ALTERATIONS:	LONG ISLAND RAILROAD GRADE CROSSINGS	PIN 0902.ML	BRIDGES	CULVERTS	ALL DIMENSIONS IN ft UNLESS OTHERWISE NOTED	CONTRACT NUMBER
	URBAN AVENUE UNDERPASS					LIRR CONTRACT #6240
	VILLAGE OF NEW CASSEL					DRAWING NO. U-GNP-01
	TOWN OF NORTH HEMPSTEAD					SHEET NO. 63
COUNTY: NASSAU	REGION: 10	GENERAL PLAN URBAN AVENUE 1 OF 3				
IT IS A VIOLATION OF LAW FOR ANY PERSON, UNLESS THEY ARE ACTING UNDER THE DIRECTION OF A LICENSED PROFESSIONAL ENGINEER, ARCHITECT, LANDSCAPE ARCHITECT, OR LAND SURVEYOR, TO ALTER AN ITEM IN ANY WAY. IF AN ITEM BEARING THE STAMP OF A LICENSED PROFESSIONAL IS ALTERED, THE ALTERING ENGINEER, ARCHITECT, LANDSCAPE ARCHITECT, OR LAND SURVEYOR SHALL STAMP THE DOCUMENT AND INCLUDE THE NOTATION "ALTERED BY" FOLLOWED BY THEIR SIGNATURE, THE DATE OF SUCH ALTERATION, AND A SPECIFIC DESCRIPTION OF THE ALTERATION.						





LIRR EXPANSION PROJECT FROM FLORAL PARK TO HICKSVILLE	
URBAN AVENUE UNDERPASS	
VILLAGE OF NEW CASSEL	
TOWN OF NORTH HEMPSTEAD	
COUNTY: NASSAU	REGION

PIN 0902.ML

BRIDGES

CULVERTS

ALL DIMENSIONS IN ft UNLESS OTHERWISE NOTED

GENERAL PLAN
URBAN AVENUE
3 OF 3

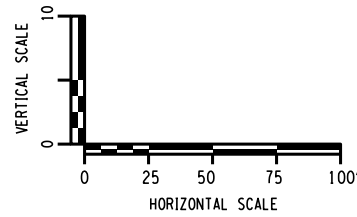
CONTRACT NUMBER	LIRR CONTRACT #6240
DRAWING NO. U-GNP-03	
SHEET NO. 65	

IT IS A VIOLATION OF LAW FOR ANY PERSON, UNLESS THEY ARE ACTING UNDER THE DIRECTION OF A LICENSED PROFESSIONAL ENGINEER, ARCHITECT, LANDSCAPE ARCHITECT, OR LAND SURVEYOR, TO ALTER AN ITEM IN ANY WAY. IF AN ITEM BEARING THE STAMP OF A LICENSED PROFESSIONAL IS ALTERED, THE ALTERING ENGINEER, ARCHITECT, LANDSCAPE ARCHITECT, OR LAND SURVEYOR SHALL STAMP THE DOCUMENT AND INCLUDE THE NOTATION "ALTERED BY" FOLLOWED BY THEIR SIGNATURE, THE DATE OF SUCH ALTERATION, AND A SPECIFIC DESCRIPTION OF THE ALTERATION.

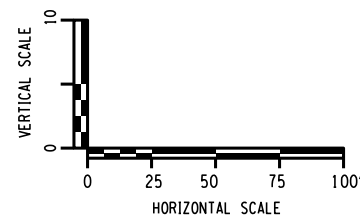
LIKAM

L. K. McLEAN ASSOCIATES, P.C.
CONSULTING ENGINEERS
437 SOUTH COUNTRY RD. BROOKHAVEN, NY 11719


Department of
Transportation



AFFIX SEAL: ON:		ALTERED BY: ON:		<div><div>VERT</div><div><div></div><div>0</div><div>25</div><div>50</div><div>75</div><div>100'</div></div><div>HORIZONTAL SCALE</div></div>											
		AS-BUILT REVISIONS DESCRIPTION OF ALTERATIONS:		LONG ISLAND RAILROAD GRADE CROSSINGS		PIN 0902.ML		BRIDGES		CULVERTS		ALL DIMENSIONS IN ft UNLESS OTHERWISE NOTED		CONTRACT NUMBER	
				URBAN AVENUE UNDERPASS								PROFILE URBAN AVENUE 1 OF 3		DRAWING NO. U-PRO-01 SHEET NO. 66	
				VILLAGE OF NEW CASSEL											
				TOWN OF NORTH HEMPSTEAD											
				COUNTY: NASSAU		REGION: 10									
IT IS A VIOLATION OF LAW FOR ANY PERSON, UNLESS THEY ARE ACTING UNDER THE DIRECTION OF A LICENSED PROFESSIONAL ENGINEER, ARCHITECT, LANDSCAPE ARCHITECT, OR LAND SURVEYOR, TO ALTER AN ITEM IN ANY WAY. IF AN ITEM BEARING THE STAMP OF A LICENSED PROFESSIONAL IS ALTERED, THE ALTERING ENGINEER, ARCHITECT, LANDSCAPE ARCHITECT, OR LAND SURVEYOR SHALL STAMP THE DOCUMENT AND INCLUDE THE NOTATION "ALTERED BY" FOLLOWED BY THEIR SIGNATURE, THE DATE OF SUCH ALTERATION, AND A SPECIFIC DESCRIPTION OF THE ALTERATION.															
<div><div><div><div>LKMA</div><div>L. K. McLEAN ASSOCIATES, P.C.</div><div>CONSULTING ENGINEERS</div><div>437 SOUTH COUNTRY RD. BROOKHAVEN, NY 11719</div></div><div><div>NEW YORK</div><div>STATE OF OPPORTUNITY.</div></div><div>Department of Transportation</div></div></div>															



PIN 0902.ML	BRIDGES	CULVERTS	ALL DIMENSIONS IN ft UNLESS OTHERWISE NOTED	CONTRACT NUMBER
			PROFILE URBAN AVENUE 2 OF 3	DRAWING NO. U-PRO-02 SHEET NO. 67

AFFIX SEAL: ON:		ALTERED BY: ON:															
		AS-BUILT REVISIONS DESCRIPTION OF ALTERATIONS:		LONG ISLAND RAILROAD GRADE CROSSINGS		PIN 0902.ML		BRIDGES		CULVERTS		ALL DIMENSIONS IN ft UNLESS OTHERWISE NOTED		CONTRACT NUMBER			
				URBAN AVENUE UNDERPASS								PROFILE URBAN AVENUE 3 OF 3		DRAWING NO. U-PRO-03 SHEET NO. 68			
				VILLAGE OF NEW CASSEL													
				TOWN OF NORTH HEMPSTEAD													
				COUNTY: NASSAU		REGION: 10											
IT IS A VIOLATION OF LAW FOR ANY PERSON, UNLESS THEY ARE ACTING UNDER THE DIRECTION OF A LICENSED PROFESSIONAL ENGINEER, ARCHITECT, LANDSCAPE ARCHITECT, OR LAND SURVEYOR, TO ALTER AN ITEM IN ANY WAY. IF AN ITEM BEARING THE STAMP OF A LICENSED PROFESSIONAL IS ALTERED, THE ALTERING ENGINEER, ARCHITECT, LANDSCAPE ARCHITECT, OR LAND SURVEYOR SHALL STAMP THE DOCUMENT AND INCLUDE THE NOTATION "ALTERED BY" FOLLOWED BY THEIR SIGNATURE, THE DATE OF SUCH ALTERATION, AND A SPECIFIC DESCRIPTION OF THE ALTERATION.																Department of Transportation	

1

FILE NAME = ngu-sheet.cel
DATE/TIME = 08/15/2024 10:23:45
USER = DGN\$USERNAME

DESIGN SUPERVISOR

JOB MANAGER

DESIGN

CHECK

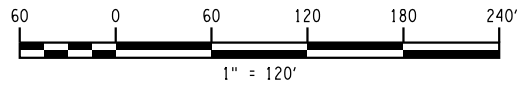
DRAFTING

CHECK

PROJECT MANAGER

LEGEND

 PARKING GARAGE STRUCTURE



AFFIX SEAL:
ON:

ALTERED BY:
ON:

AS-BUILT REVISIONS
DESCRIPTION OF ALTERATIONS:

LONG ISLAND RAILROAD EXPANSION PROJECT

PARKING GARAGES

VILLAGE OF MINEOLA

TOWN OF NORTH HEMPSTEAD

COUNTY: NASSAU

REGION: 10

PIN 0902.ML

BRIDGES

CULVERTS

ALL DIMENSIONS IN FT UNLESS OTHERWISE NOTED

LOCATION PLAN
MINEOLA PARKING GARAGES
1 OF 1

CONTRACT NUMBER
LIRR CONTRACT #6240

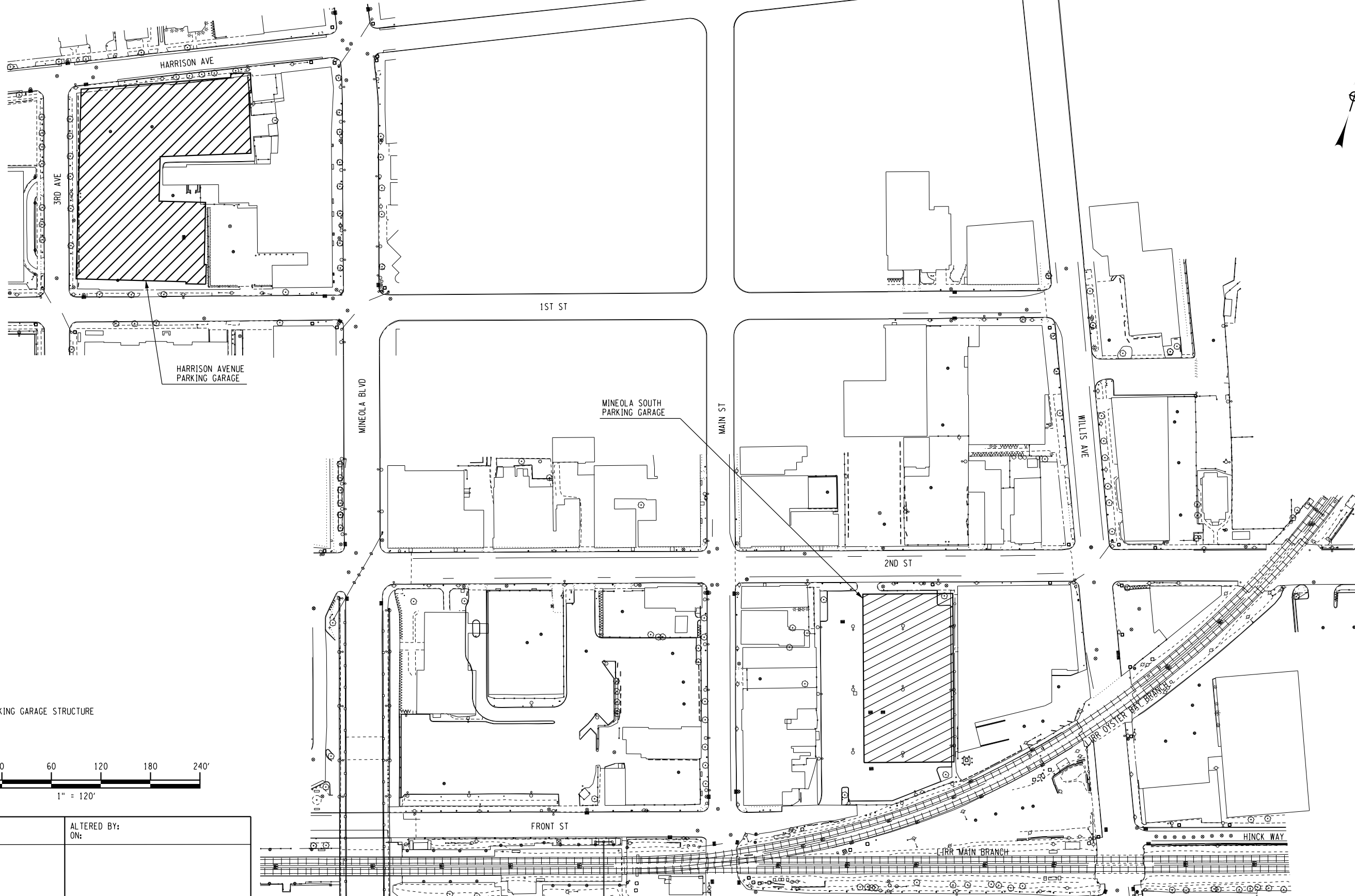
DRAWING NO. PG-1
SHEET NO. 69

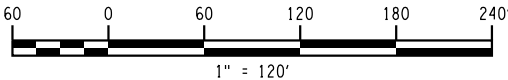
IT IS A VIOLATION OF LAW FOR ANY PERSON, UNLESS THEY ARE ACTING UNDER THE DIRECTION OF A LICENSED PROFESSIONAL ENGINEER, ARCHITECT, LANDSCAPE ARCHITECT, OR LAND SURVEYOR, TO ALTER AN ITEM IN ANY WAY. IF AN ITEM BEARING THE STAMP OF A LICENSED PROFESSIONAL IS ALTERED, THE ALTERING ENGINEER, ARCHITECT, LANDSCAPE ARCHITECT, OR LAND SURVEYOR SHALL STAMP THE DOCUMENT AND INCLUDE THE NOTATION "ALTERED BY" FOLLOWED BY THEIR SIGNATURE, THE DATE OF SUCH ALTERATION, AND A SPECIFIC DESCRIPTION OF THE ALTERATION.

AECOM

NEW YORK
STATE OF
OPPORTUNITY

Department of
Transportation



Department of
Transportation



60 0 60 120 180 240'

1" = 120'

Department of
Transportation